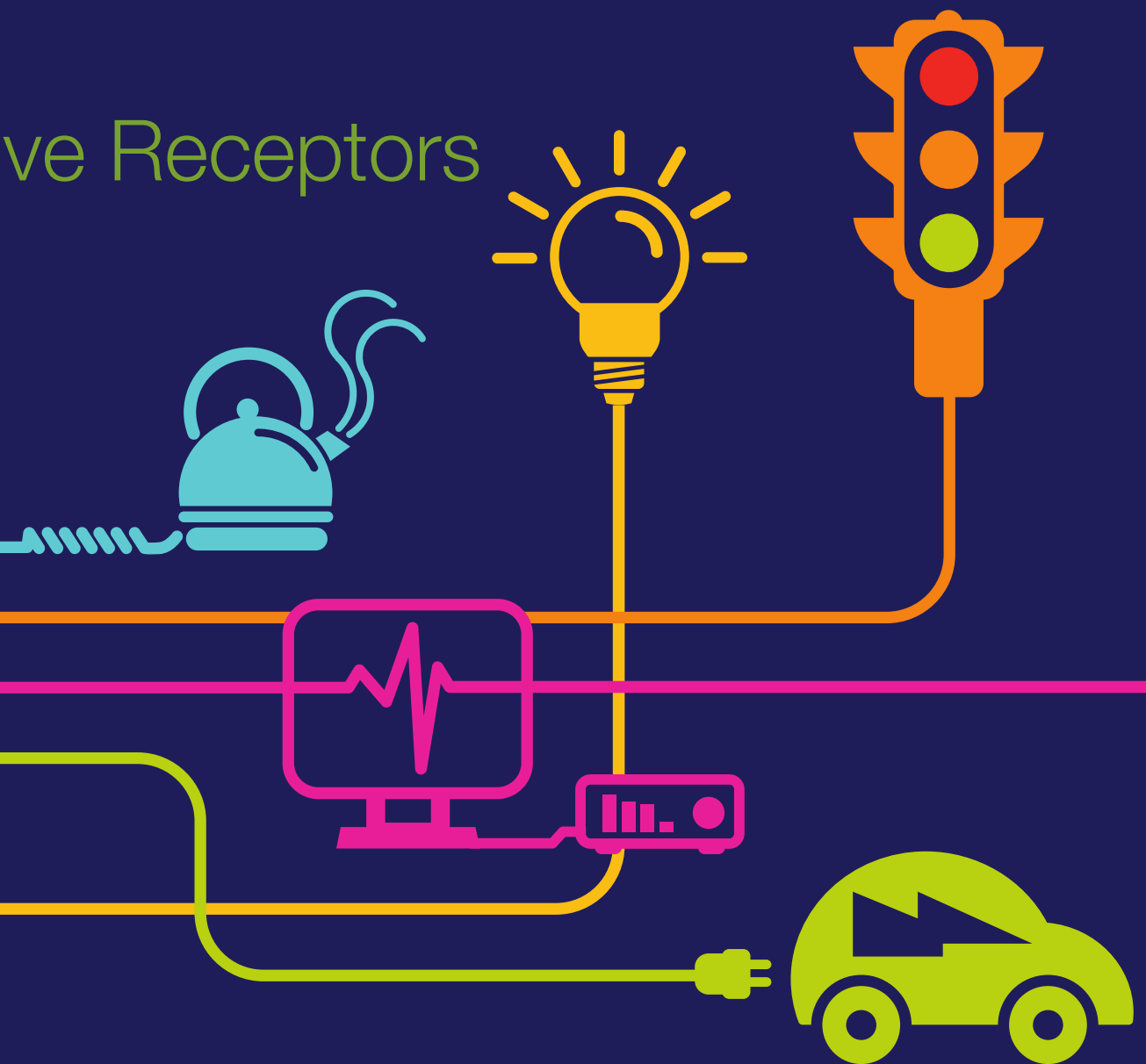


# DOCUMENT 5.14.1.3

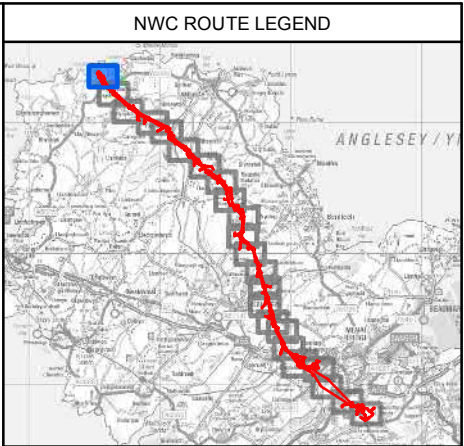
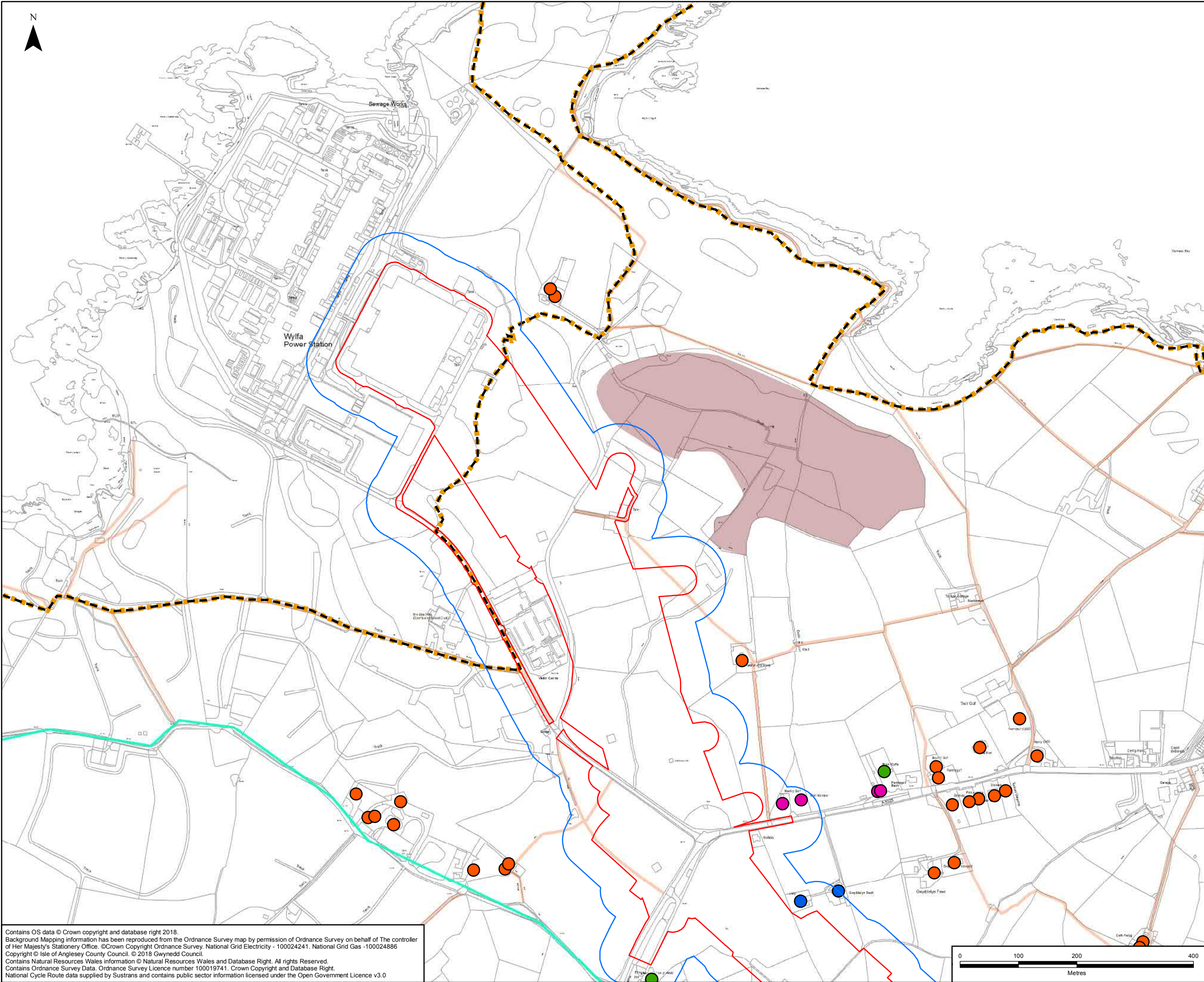
## Construction Dust Emissions Sensitive Receptors Chapter 14 – Figure 3

National Grid (North Wales Connection Project)

*Regulation 5(2)(a) including (l) and (m) of the Infrastructure Planning  
(Applications: Prescribed Forms and Procedure) Regulations 2009*







LEGEND

ORDER LIMITS

50M BUFFER OF ORDER LIMITS

SECTION CUTLINES

DUST RECEPTORS WITHIN 20M<sup>1</sup>

DUST RECEPTORS WITHIN 20M - 50M

DUST RECEPTORS WITHIN 50M - 100M

DUST RECEPTORS WITHIN 100M - 350M

CONSTRUCTION COMPOUND

ISLE OF ANGLESEY COASTAL PATH

WALES COAST PATH

NATIONAL CYCLE ROUTE

EXISTING PUBLIC RIGHTS OF WAY

DESIGNATED ECOLOGICAL SITES<sup>2</sup>

SPECIAL AREA OF CONSERVATION (SAC)

SITE OF SPECIAL SCIENTIFIC INTEREST (SSSI)

RAMSAR

GWYNEDD WILDLIFE SITES

GWYNEDD CANDIDATE WILDLIFE SITES

ANGLESEY WILDLIFE SITES

NOTES

1: IMPACTS ARE ONLY LIKELY TO OCCUR AT LOCATIONS WHERE THERE ARE SENSITIVE HUMAN RECEPTORS WITHIN 350 M OF THE ORDER LIMITS (TAKEN TO REPRESENT THE CONSTRUCTION SITE BOUNDARY IN THIS ASSESSMENT, THOUGH NOTING THAT CONSTRUCTION WORKS FOR THE PROPOSED DEVELOPMENT WILL NOT ALWAYS EXTEND TO THE FULL ORDER LIMITS), AND/OR WITHIN 50 M OF A PUBLIC ROAD USED BY CONSTRUCTION VEHICLES THAT IS WITHIN 500 M OF A SITE ACCESS POINT.

2: DESIGNATED ECOLOGICAL SITES LOCATED WITHIN 50M OF THE ORDER LIMITS AND/OR WITHIN 50M OF A PUBLIC ROAD THAT IS LOCATED WITHIN 500 METERS OF A SITE ACCESS AND EGRESS POINT.

|     |            |                         |     |     |     |
|-----|------------|-------------------------|-----|-----|-----|
| A   | 09/08/2018 | ENVIRONMENTAL STATEMENT | JB  | GH  | TS  |
| Rev | Date       | Description             | GIS | Chk | App |

nationalgrid

Scheme: NORTH WALES CONNECTION PROJECT

Document Number: 5.14.1.3

Document Title: FIGURE 14.3  
CONSTRUCTION DUST EMISSIONS SENSITIVE RECEPTORS  
SECTION A

Creator: JB

Date: 24/07/2018

Checker: GH

Date: 24/07/2018

Approver: TS

Date: 24/07/2018

Document Type: FIGURE

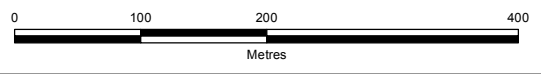
Scale: 1:6,000

Format: A3

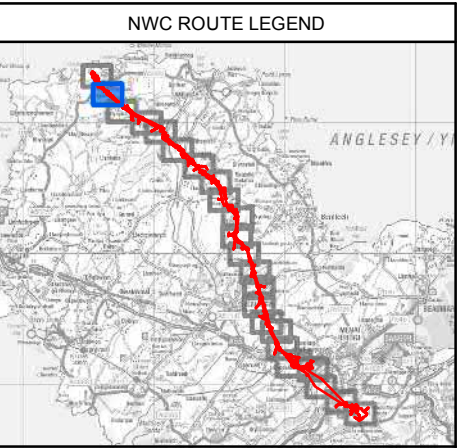
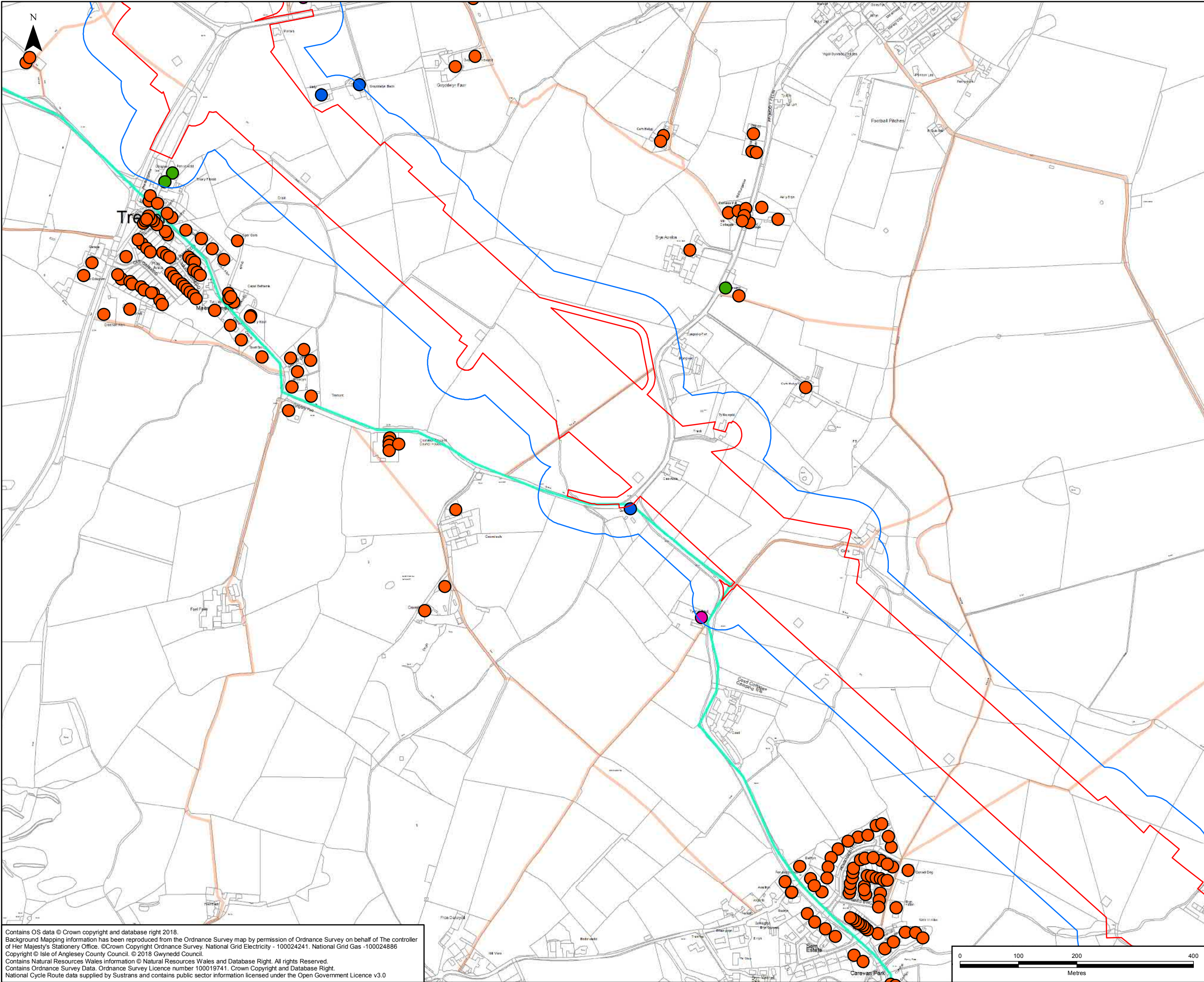
Sheets: 1 of 23

Rev: A

Contains OS data © Crown copyright and database right 2018.  
Background Mapping information has been reproduced from the Ordnance Survey map by permission of Ordnance Survey on behalf of The controller of Her Majesty's Stationery Office. ©Crown Copyright Ordnance Survey. National Grid Electricity - 100024241. National Grid Gas -100024886  
Copyright © Isle of Anglesey County Council. © 2018 Gwynedd Council.  
Contains Natural Resources Wales information © Natural Resources Wales and Database Right. All rights Reserved.  
Contains Ordnance Survey Data. Ordnance Survey Licence number 100019741. Crown Copyright and Database Right.  
National Cycle Route data supplied by Sustrans and contains public sector information licensed under the Open Government Licence v3.0







**LEGEND**

- ORDER LIMITS
- 50M BUFFER OF ORDER LIMITS
- SECTION CUTLINES
- DUST RECEPTORS WITHIN 20M<sup>1</sup>
- DUST RECEPTORS WITHIN 20M - 50M
- DUST RECEPTORS WITHIN 50M - 100M
- DUST RECEPTORS WITHIN 100M - 350M
- CONSTRUCTION COMPOUND
- ISLE OF ANGLESEY COASTAL PATH
- WALES COAST PATH
- NATIONAL CYCLE ROUTE
- EXISTING PUBLIC RIGHTS OF WAY

**DESIGNATED ECOLOGICAL SITES<sup>2</sup>**

- SPECIAL AREA OF CONSERVATION (SAC)
- SITE OF SPECIAL SCIENTIFIC INTEREST (SSSI)
- RAMSAR
- GWYNEDD WILDLIFE SITES
- GWYNEDD CANDIDATE WILDLIFE SITES
- ANGLESEY WILDLIFE SITES

**NOTES**

1: IMPACTS ARE ONLY LIKELY TO OCCUR AT LOCATIONS WHERE THERE ARE SENSITIVE HUMAN RECEPTORS WITHIN 350 M OF THE ORDER LIMITS (TAKEN TO REPRESENT THE CONSTRUCTION SITE BOUNDARY IN THIS ASSESSMENT, THOUGH NOTING THAT CONSTRUCTION WORKS FOR THE PROPOSED DEVELOPMENT WILL NOT ALWAYS EXTEND TO THE FULL ORDER LIMITS), AND/OR WITHIN 50 M OF A PUBLIC ROAD USED BY CONSTRUCTION VEHICLES THAT IS WITHIN 500 M OF A SITE ACCESS POINT.

2: DESIGNATED ECOLOGICAL SITES LOCATED WITHIN 50M OF THE ORDER LIMITS AND/OR WITHIN 50M OF A PUBLIC ROAD THAT IS LOCATED WITHIN 500 METERS OF A SITE ACCESS AND EGRESS POINT.

|     |            |                         |     |     |     |
|-----|------------|-------------------------|-----|-----|-----|
| A   | 09/08/2018 | ENVIRONMENTAL STATEMENT | JB  | GH  | TS  |
| Rev | Date       | Description             | GIS | Chk | App |

**nationalgrid**

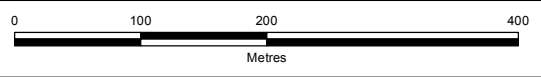
Scheme: NORTH WALES CONNECTION PROJECT

Document Number: 5.14.1.3

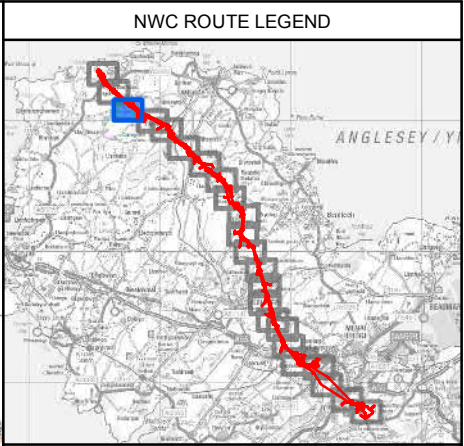
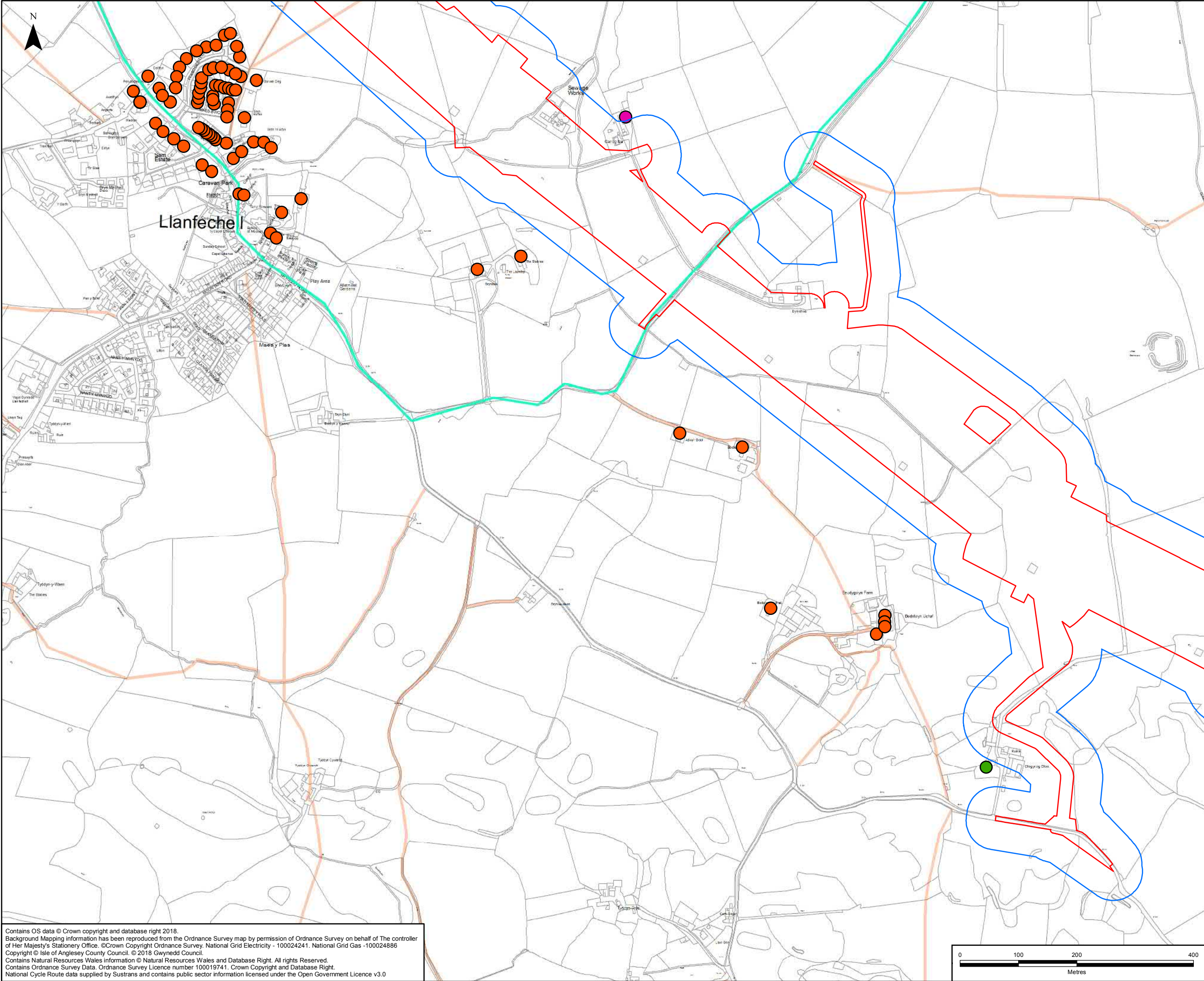
Document Title: FIGURE 14.3  
CONSTRUCTION DUST EMISSIONS SENSITIVE RECEPTORS  
SECTION A

|                       |                  |             |                  |              |                  |
|-----------------------|------------------|-------------|------------------|--------------|------------------|
| Creator: JB           | Date: 24/07/2018 | Checker: GH | Date: 24/07/2018 | Approver: TS | Date: 24/07/2018 |
| Document Type: FIGURE | Scale: 1:6,000   | Format: A3  | Sheets: 2 of 23  | Rev: A       |                  |

Contains OS data © Crown copyright and database right 2018.  
Background Mapping information has been reproduced from the Ordnance Survey map by permission of Ordnance Survey on behalf of The controller of Her Majesty's Stationery Office. © Crown Copyright Ordnance Survey. National Grid Electricity - 100024241. National Grid Gas -100024886  
Copyright © Isle of Anglesey County Council. © 2018 Gwynedd Council.  
Contains Natural Resources Wales information © Natural Resources Wales and Database Right. All rights Reserved.  
Contains Ordnance Survey Data. Ordnance Survey Licence number 100019741. Crown Copyright and Database Right.  
National Cycle Route data supplied by Sustrans and contains public sector information licensed under the Open Government Licence v3.0







**LEGEND**

ORDER LIMITS

50M BUFFER OF ORDER LIMITS

SECTION CUTLINES

DUST RECEPTORS WITHIN 20M<sup>1</sup>

DUST RECEPTORS WITHIN 20M - 50M

DUST RECEPTORS WITHIN 50M - 100M

DUST RECEPTORS WITHIN 100M - 350M

CONSTRUCTION COMPOUND

ISLE OF ANGLESEY COASTAL PATH

WALES COAST PATH

NATIONAL CYCLE ROUTE

EXISTING PUBLIC RIGHTS OF WAY

DESIGNATED ECOLOGICAL SITES<sup>2</sup>

SPECIAL AREA OF CONSERVATION (SAC)

SITE OF SPECIAL SCIENTIFIC INTEREST (SSSI)

RAMSAR

GWYNEDD WILDLIFE SITES

GWYNEDD CANDIDATE WILDLIFE SITES

ANGLESEY WILDLIFE SITES

**NOTES**

1: IMPACTS ARE ONLY LIKELY TO OCCUR AT LOCATIONS WHERE THERE ARE SENSITIVE HUMAN RECEPTORS WITHIN 350 M OF THE ORDER LIMITS (TAKEN TO REPRESENT THE CONSTRUCTION SITE BOUNDARY IN THIS ASSESSMENT, THOUGH NOTING THAT CONSTRUCTION WORKS FOR THE PROPOSED DEVELOPMENT WILL NOT ALWAYS EXTEND TO THE FULL ORDER LIMITS), AND/OR WITHIN 50 M OF A PUBLIC ROAD USED BY CONSTRUCTION VEHICLES THAT IS WITHIN 500 M OF A SITE ACCESS POINT.

2: DESIGNATED ECOLOGICAL SITES LOCATED WITHIN 50M OF THE ORDER LIMITS AND/OR WITHIN 50M OF A PUBLIC ROAD THAT IS LOCATED WITHIN 500 METERS OF A SITE ACCESS AND EGRESS POINT.

|     |            |                         |     |     |     |
|-----|------------|-------------------------|-----|-----|-----|
| A   | 09/08/2018 | ENVIRONMENTAL STATEMENT | JB  | GH  | TS  |
| Rev | Date       | Description             | GIS | Chk | App |

Scheme: NORTH WALES CONNECTION PROJECT

Document Number: 5.14.1.3

Document Title: FIGURE 14.3  
CONSTRUCTION DUST EMISSIONS SENSITIVE RECEPTORS SECTION A

Creator: JB

Date: 24/07/2018

Checker: GH

Date: 24/07/2018

Approver: TS

Date: 24/07/2018

Document Type: FIGURE

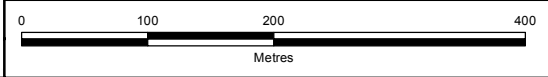
Scale: 1:6,000

Format: A3

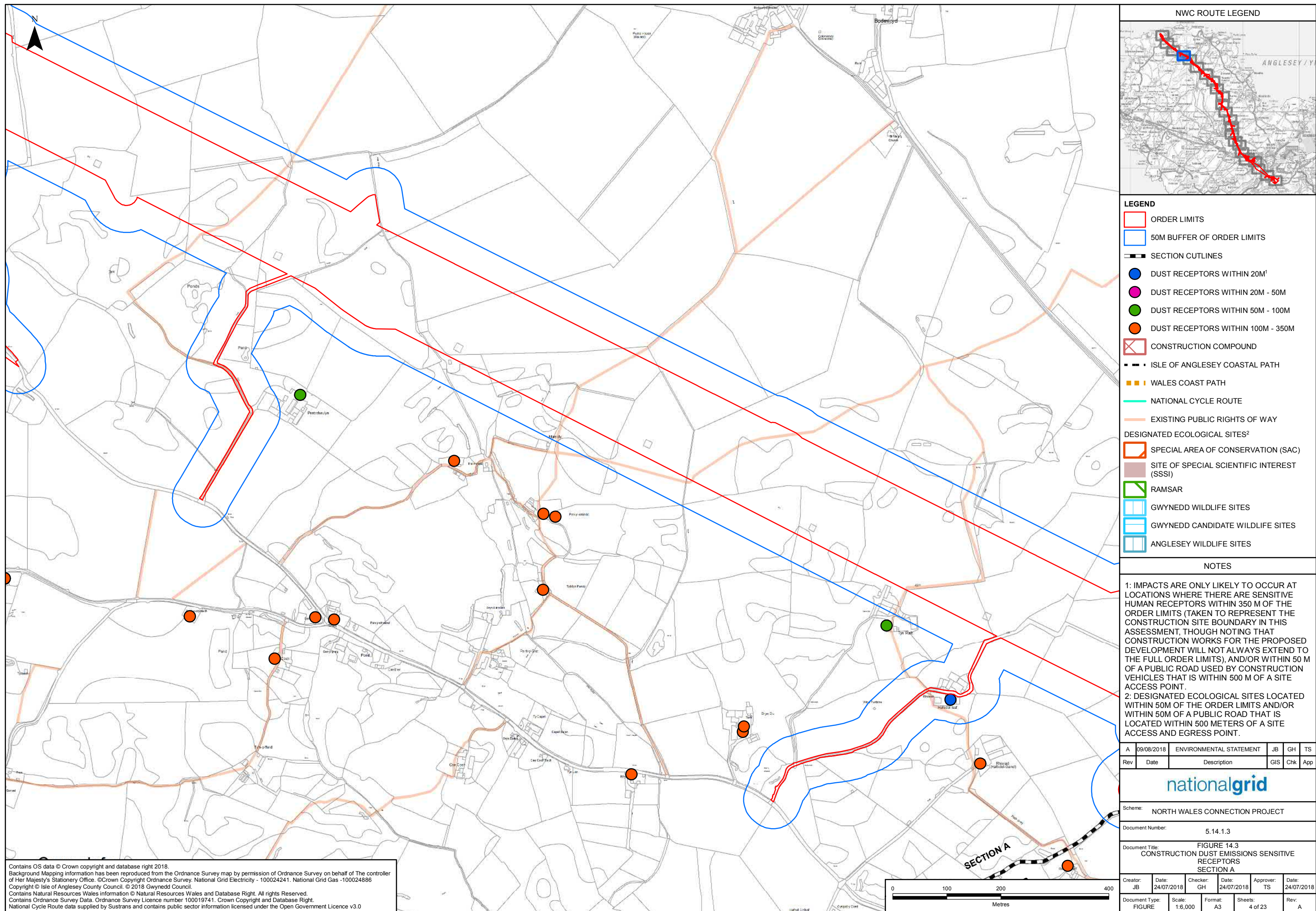
Sheets: 3 of 23

Rev: A

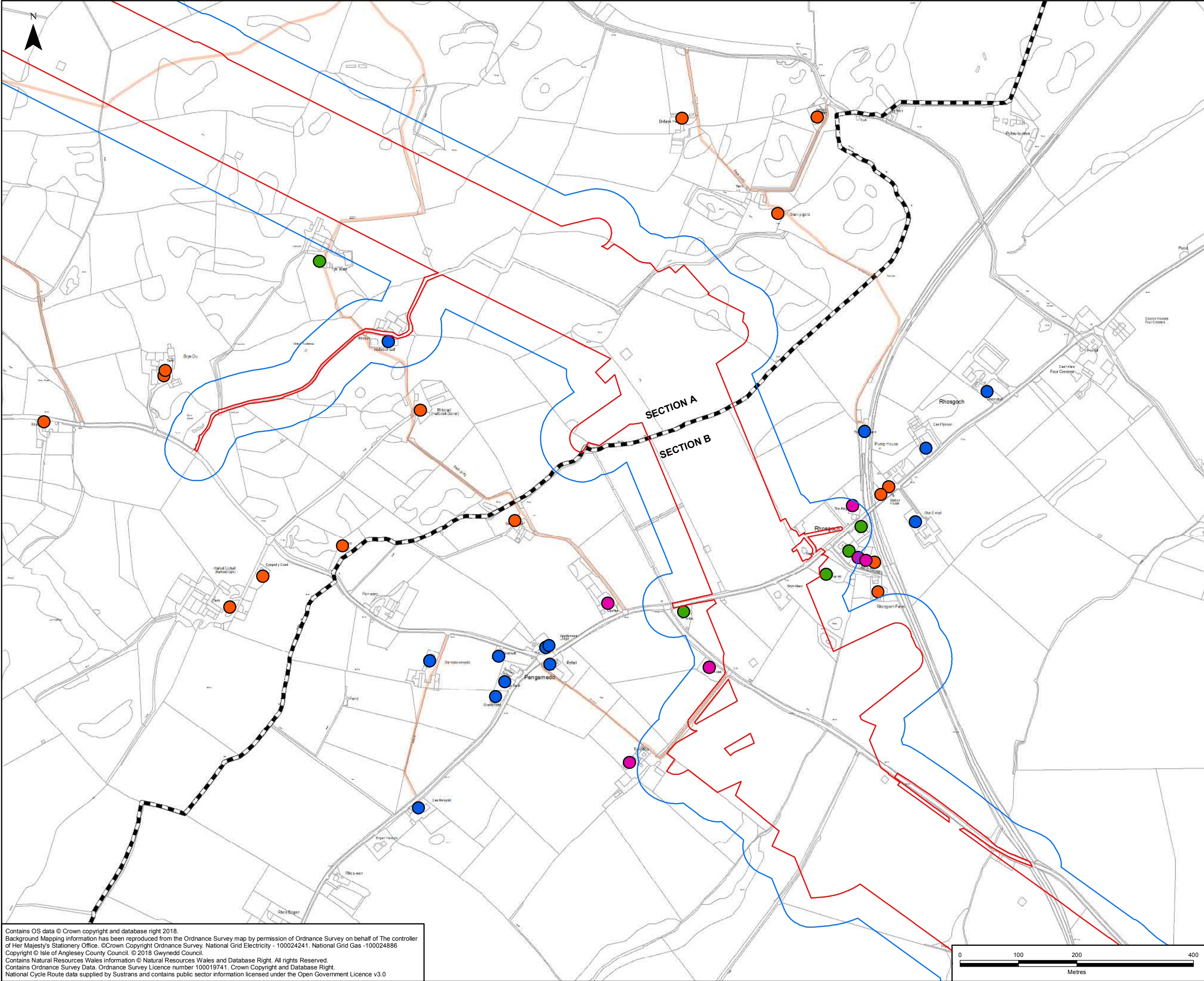
Contains OS data © Crown copyright and database right 2018.  
Background Mapping information has been reproduced from the Ordnance Survey map by permission of Ordnance Survey on behalf of The controller of Her Majesty's Stationery Office. © Crown Copyright Ordnance Survey. National Grid Electricity - 100024241. National Grid Gas -100024886  
Copyright © Isle of Anglesey County Council. © 2018 Gwynedd Council.  
Contains Natural Resources Wales information © Natural Resources Wales and Database Right. All rights Reserved.  
Contains Ordnance Survey Data. Ordnance Survey Licence number 100019741. Crown Copyright and Database Right.  
National Cycle Route data supplied by Sustrans and contains public sector information licensed under the Open Government Licence v3.0











**LEGEND**

ORDER LIMITS

50M BUFFER OF ORDER LIMITS

SECTION CUTLINES

DUST RECEPTORS WITHIN 20M<sup>1</sup>

DUST RECEPTORS WITHIN 20M - 50M

DUST RECEPTORS WITHIN 50M - 100M

DUST RECEPTORS WITHIN 100M - 350M

CONSTRUCTION COMPOUND

ISLE OF ANGLESEY COASTAL PATH

WALES COAST PATH

NATIONAL CYCLE ROUTE

EXISTING PUBLIC RIGHTS OF WAY

DESIGNATED ECOLOGICAL SITES<sup>2</sup>

SPECIAL AREA OF CONSERVATION (SAC)

SITE OF SPECIAL SCIENTIFIC INTEREST (SSSI)

RAMSAR

GWYNEDD WILDLIFE SITES

GWYNEDD CANDIDATE WILDLIFE SITES

ANGLESEY WILDLIFE SITES

**NOTES**

1: IMPACTS ARE ONLY LIKELY TO OCCUR AT LOCATIONS WHERE THERE ARE SENSITIVE HUMAN RECEPTORS WITHIN 350 M OF THE ORDER LIMITS (TAKEN TO REPRESENT THE CONSTRUCTION SITE BOUNDARY IN THIS ASSESSMENT, THOUGH NOTING THAT CONSTRUCTION WORKS FOR THE PROPOSED DEVELOPMENT WILL NOT ALWAYS EXTEND TO THE FULL ORDER LIMITS), AND/OR WITHIN 50 M OF A PUBLIC ROAD USED BY CONSTRUCTION VEHICLES THAT IS WITHIN 500 M OF A SITE ACCESS POINT.

2: DESIGNATED ECOLOGICAL SITES LOCATED WITHIN 50M OF THE ORDER LIMITS AND/OR WITHIN 50M OF A PUBLIC ROAD THAT IS LOCATED WITHIN 500 METERS OF A SITE ACCESS AND EGRESS POINT.

|     |            |                         |     |     |     |
|-----|------------|-------------------------|-----|-----|-----|
| A   | 09/08/2018 | ENVIRONMENTAL STATEMENT | JB  | GH  | TS  |
| Rev | Date       | Description             | GIS | Chk | App |

**nationalgrid**

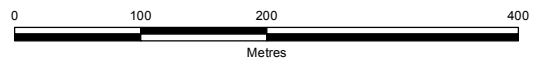
Scheme: NORTH WALES CONNECTION PROJECT

Document Number: 5.14.1.3

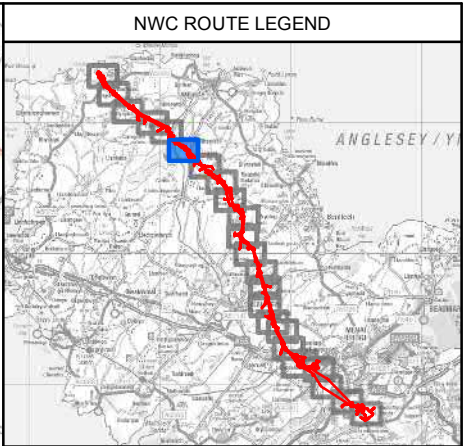
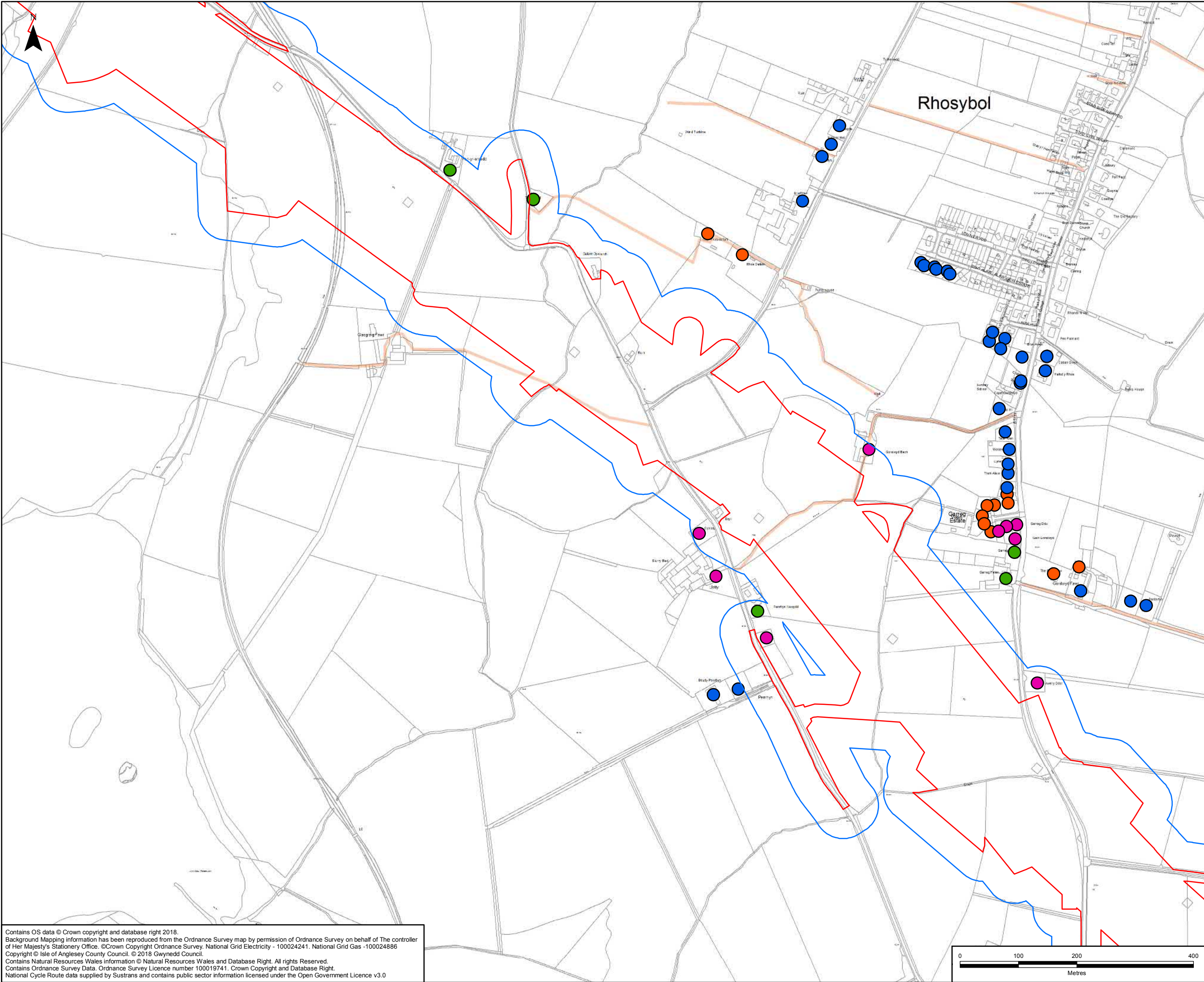
Document Title: FIGURE 14.3  
CONSTRUCTION DUST EMISSIONS SENSITIVE RECEPTORS  
SECTION B

|                       |                  |             |                  |              |                  |
|-----------------------|------------------|-------------|------------------|--------------|------------------|
| Creator: JB           | Date: 24/07/2018 | Checker: GH | Date: 24/07/2018 | Approver: TS | Date: 24/07/2018 |
| Document Type: FIGURE | Scale: 1:6,000   | Format: A3  | Sheets: 5 of 23  | Rev: A       |                  |

Contains OS data © Crown copyright and database right 2018.  
Background Mapping information has been reproduced from the Ordnance Survey map by permission of Ordnance Survey on behalf of The controller of Her Majesty's Stationery Office. ©Crown Copyright Ordnance Survey. National Grid Electricity - 100024241. National Grid Gas -100024886  
Copyright © Isle of Anglesey County Council. © 2018 Gwynedd Council.  
Contains Natural Resources Wales information © Natural Resources Wales and Database Right. All rights Reserved.  
Contains Ordnance Survey Data. Ordnance Survey Licence number 100019741. Crown Copyright and Database Right.  
National Cycle Route data supplied by Sustrans and contains public sector information licensed under the Open Government Licence v3.0







**LEGEND**

- ORDER LIMITS
- 50M BUFFER OF ORDER LIMITS
- SECTION CUTLINES
- DUST RECEPTORS WITHIN 20M<sup>1</sup>
- DUST RECEPTORS WITHIN 20M - 50M
- DUST RECEPTORS WITHIN 50M - 100M
- DUST RECEPTORS WITHIN 100M - 350M
- CONSTRUCTION COMPOUND
- ISLE OF ANGLESEY COASTAL PATH
- WALES COAST PATH
- NATIONAL CYCLE ROUTE
- EXISTING PUBLIC RIGHTS OF WAY
- DESIGNATED ECOLOGICAL SITES<sup>2</sup>
- SPECIAL AREA OF CONSERVATION (SAC)
- SITE OF SPECIAL SCIENTIFIC INTEREST (SSSI)
- RAMSAR
- GWYNEDD WILDLIFE SITES
- GWYNEDD CANDIDATE WILDLIFE SITES
- ANGLESEY WILDLIFE SITES

**NOTES**

1: IMPACTS ARE ONLY LIKELY TO OCCUR AT LOCATIONS WHERE THERE ARE SENSITIVE HUMAN RECEPTORS WITHIN 350 M OF THE ORDER LIMITS (TAKEN TO REPRESENT THE CONSTRUCTION SITE BOUNDARY IN THIS ASSESSMENT, THOUGH NOTING THAT CONSTRUCTION WORKS FOR THE PROPOSED DEVELOPMENT WILL NOT ALWAYS EXTEND TO THE FULL ORDER LIMITS), AND/OR WITHIN 50 M OF A PUBLIC ROAD USED BY CONSTRUCTION VEHICLES THAT IS WITHIN 500 M OF A SITE ACCESS POINT.

2: DESIGNATED ECOLOGICAL SITES LOCATED WITHIN 50M OF THE ORDER LIMITS AND/OR WITHIN 50M OF A PUBLIC ROAD THAT IS LOCATED WITHIN 500 METERS OF A SITE ACCESS AND EGRESS POINT.

|     |            |                         |     |     |     |
|-----|------------|-------------------------|-----|-----|-----|
| A   | 09/08/2018 | ENVIRONMENTAL STATEMENT | JB  | GH  | TS  |
| Rev | Date       | Description             | GIS | Chk | App |

**nationalgrid**

Scheme: NORTH WALES CONNECTION PROJECT

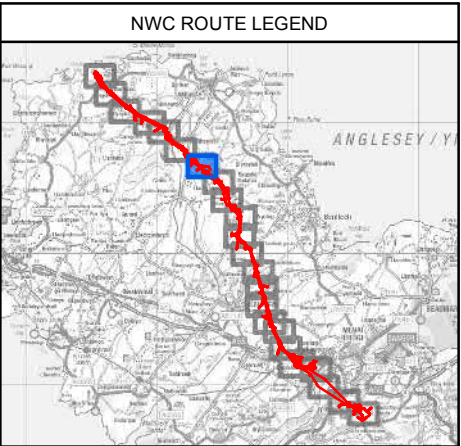
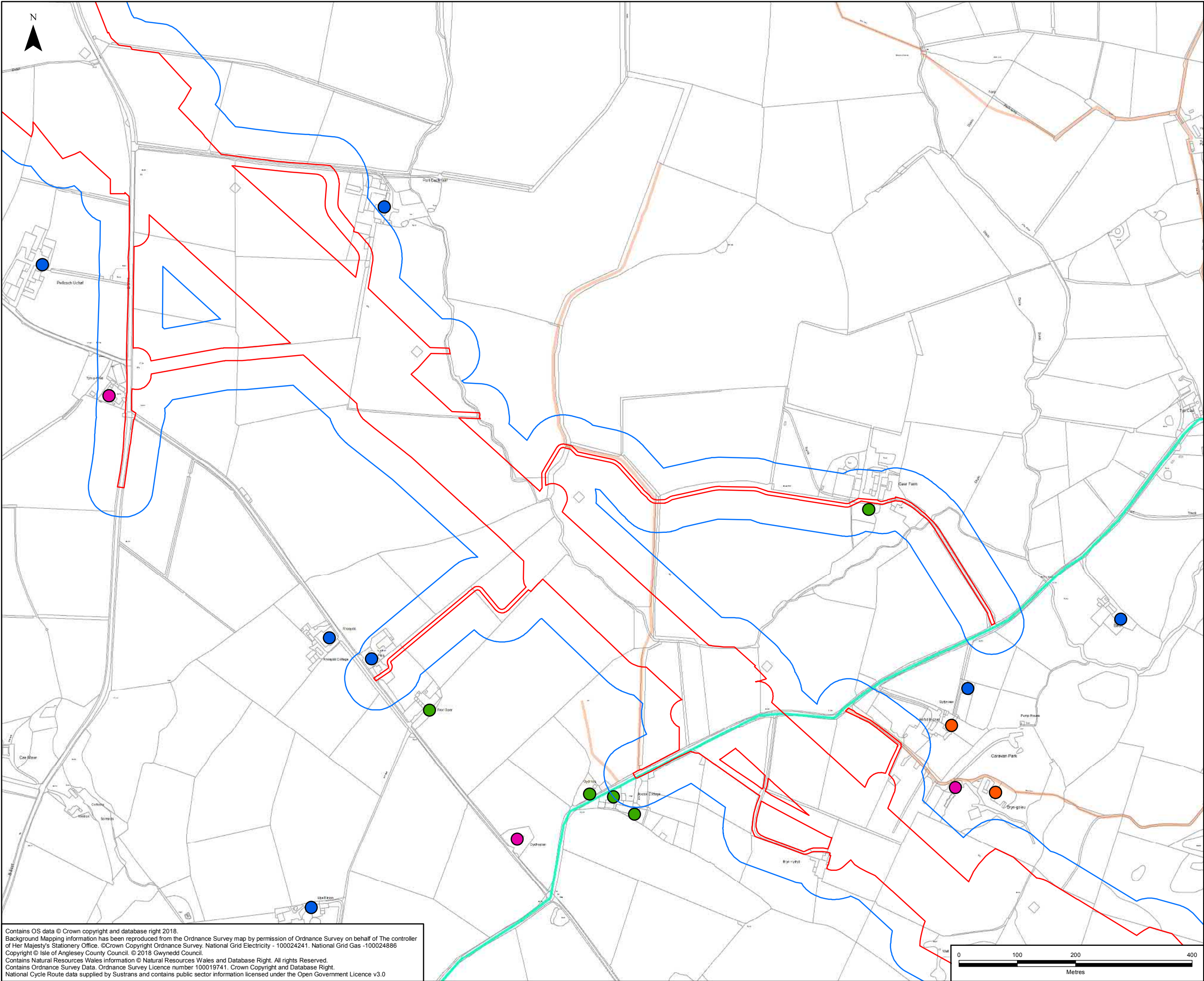
Document Number: 5.14.1.3

Document Title: FIGURE 14.3  
CONSTRUCTION DUST EMISSIONS SENSITIVE RECEPTORS  
SECTION B

|                       |                  |             |                  |              |                  |
|-----------------------|------------------|-------------|------------------|--------------|------------------|
| Creator: JB           | Date: 24/07/2018 | Checker: GH | Date: 24/07/2018 | Approver: TS | Date: 24/07/2018 |
| Document Type: FIGURE | Scale: 1:6,000   | Format: A3  | Sheets: 6 of 23  | Rev: A       |                  |

Contains OS data © Crown copyright and database right 2018.  
Background Mapping information has been reproduced from the Ordnance Survey map by permission of Ordnance Survey on behalf of The controller of Her Majesty's Stationery Office. ©Crown Copyright Ordnance Survey. National Grid Electricity - 100024241. National Grid Gas -100024886  
Copyright © Isle of Anglesey County Council. © 2018 Gwynedd Council.  
Contains Natural Resources Wales information © Natural Resources Wales and Database Right. All rights Reserved.  
Contains Ordnance Survey Data. Ordnance Survey Licence number 100019741. Crown Copyright and Database Right.  
National Cycle Route data supplied by Sustrans and contains public sector information licensed under the Open Government Licence v3.0





**LEGEND**

- ORDER LIMITS
- 50M BUFFER OF ORDER LIMITS
- SECTION CUTLINES
- DUST RECEPTORS WITHIN 20M<sup>1</sup>
- DUST RECEPTORS WITHIN 20M - 50M
- DUST RECEPTORS WITHIN 50M - 100M
- DUST RECEPTORS WITHIN 100M - 350M
- CONSTRUCTION COMPOUND
- ISLE OF ANGLESEY COASTAL PATH
- WALES COAST PATH
- NATIONAL CYCLE ROUTE
- EXISTING PUBLIC RIGHTS OF WAY
- DESIGNATED ECOLOGICAL SITES<sup>2</sup>
- SPECIAL AREA OF CONSERVATION (SAC)
- SITE OF SPECIAL SCIENTIFIC INTEREST (SSSI)
- RAMSAR
- GWYNEDD WILDLIFE SITES
- GWYNEDD CANDIDATE WILDLIFE SITES
- ANGLESEY WILDLIFE SITES

**NOTES**

1: IMPACTS ARE ONLY LIKELY TO OCCUR AT LOCATIONS WHERE THERE ARE SENSITIVE HUMAN RECEPTORS WITHIN 350 M OF THE ORDER LIMITS (TAKEN TO REPRESENT THE CONSTRUCTION SITE BOUNDARY IN THIS ASSESSMENT, THOUGH NOTING THAT CONSTRUCTION WORKS FOR THE PROPOSED DEVELOPMENT WILL NOT ALWAYS EXTEND TO THE FULL ORDER LIMITS), AND/OR WITHIN 50 M OF A PUBLIC ROAD USED BY CONSTRUCTION VEHICLES THAT IS WITHIN 500 M OF A SITE ACCESS POINT.

2: DESIGNATED ECOLOGICAL SITES LOCATED WITHIN 50M OF THE ORDER LIMITS AND/OR WITHIN 50M OF A PUBLIC ROAD THAT IS LOCATED WITHIN 500 METERS OF A SITE ACCESS AND EGRESS POINT.

| A   | 09/08/2018 | ENVIRONMENTAL STATEMENT | JB  | GH  | TS  |
|-----|------------|-------------------------|-----|-----|-----|
| Rev | Date       | Description             | GIS | Chk | App |

**nationalgrid**

Scheme: NORTH WALES CONNECTION PROJECT

Document Number: 5.14.1.3

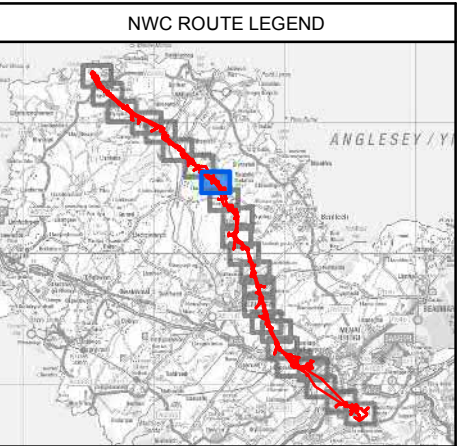
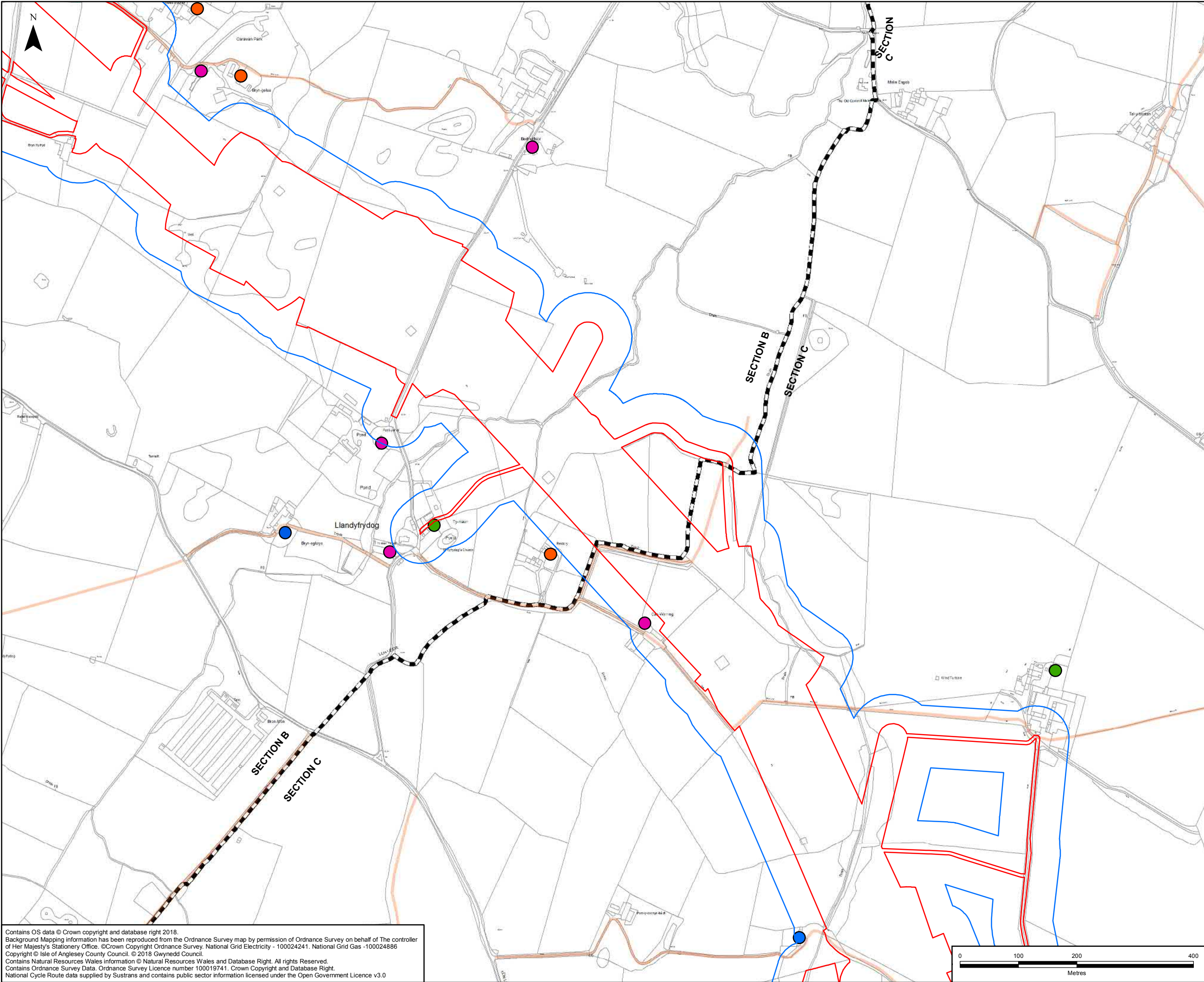
Document Title: FIGURE 14.3 CONSTRUCTION DUST EMISSIONS SENSITIVE RECEPTORS SECTION B

| Creator: | Date:      | Checker: | Date:      | Approver: | Date:      |
|----------|------------|----------|------------|-----------|------------|
| JB       | 24/07/2018 | GH       | 24/07/2018 | TS        | 24/07/2018 |

| Document Type: | Scale:  | Format: | Sheets: | Rev: |
|----------------|---------|---------|---------|------|
| FIGURE         | 1:6,000 | A3      | 7 of 23 | A    |

Contains OS data © Crown copyright and database right 2018.  
Background Mapping information has been reproduced from the Ordnance Survey map by permission of Ordnance Survey on behalf of The controller of Her Majesty's Stationery Office. © Crown Copyright Ordnance Survey. National Grid Electricity - 100024241. National Grid Gas -100024886  
Copyright © Isle of Anglesey County Council. © 2018 Gwynedd Council.  
Contains Natural Resources Wales information © Natural Resources Wales and Database Right. All rights Reserved.  
Contains Ordnance Survey Data. Ordnance Survey Licence number 100019741. Crown Copyright and Database Right.  
National Cycle Route data supplied by Sustrans and contains public sector information licensed under the Open Government Licence v3.0





**LEGEND**

- ORDER LIMITS
- 50M BUFFER OF ORDER LIMITS
- SECTION CUTLINES
- DUST RECEPTORS WITHIN 20M<sup>1</sup>
- DUST RECEPTORS WITHIN 20M - 50M
- DUST RECEPTORS WITHIN 50M - 100M
- DUST RECEPTORS WITHIN 100M - 350M
- CONSTRUCTION COMPOUND
- ISLE OF ANGLESEY COASTAL PATH
- WALES COAST PATH
- NATIONAL CYCLE ROUTE
- EXISTING PUBLIC RIGHTS OF WAY
- DESIGNATED ECOLOGICAL SITES<sup>2</sup>
- SPECIAL AREA OF CONSERVATION (SAC)
- SITE OF SPECIAL SCIENTIFIC INTEREST (SSSI)
- RAMSAR
- GWYNEDD WILDLIFE SITES
- GWYNEDD CANDIDATE WILDLIFE SITES
- ANGLESEY WILDLIFE SITES

**NOTES**

1: IMPACTS ARE ONLY LIKELY TO OCCUR AT LOCATIONS WHERE THERE ARE SENSITIVE HUMAN RECEPTORS WITHIN 350 M OF THE ORDER LIMITS (TAKEN TO REPRESENT THE CONSTRUCTION SITE BOUNDARY IN THIS ASSESSMENT, THOUGH NOTING THAT CONSTRUCTION WORKS FOR THE PROPOSED DEVELOPMENT WILL NOT ALWAYS EXTEND TO THE FULL ORDER LIMITS), AND/OR WITHIN 50 M OF A PUBLIC ROAD USED BY CONSTRUCTION VEHICLES THAT IS WITHIN 500 M OF A SITE ACCESS POINT.

2: DESIGNATED ECOLOGICAL SITES LOCATED WITHIN 50M OF THE ORDER LIMITS AND/OR WITHIN 50M OF A PUBLIC ROAD THAT IS LOCATED WITHIN 500 METERS OF A SITE ACCESS AND EGRESS POINT.

|     |            |                         |     |     |     |
|-----|------------|-------------------------|-----|-----|-----|
| A   | 09/08/2018 | ENVIRONMENTAL STATEMENT | JB  | GH  | TS  |
| Rev | Date       | Description             | GIS | Chk | App |

**nationalgrid**

Scheme: NORTH WALES CONNECTION PROJECT

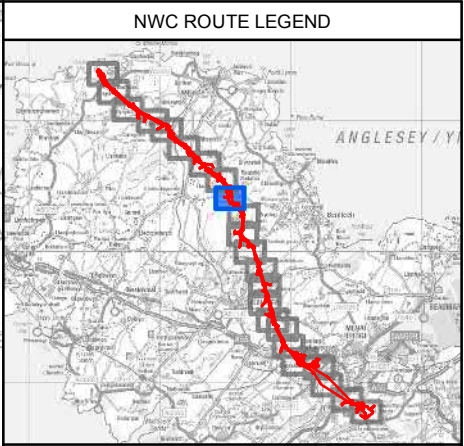
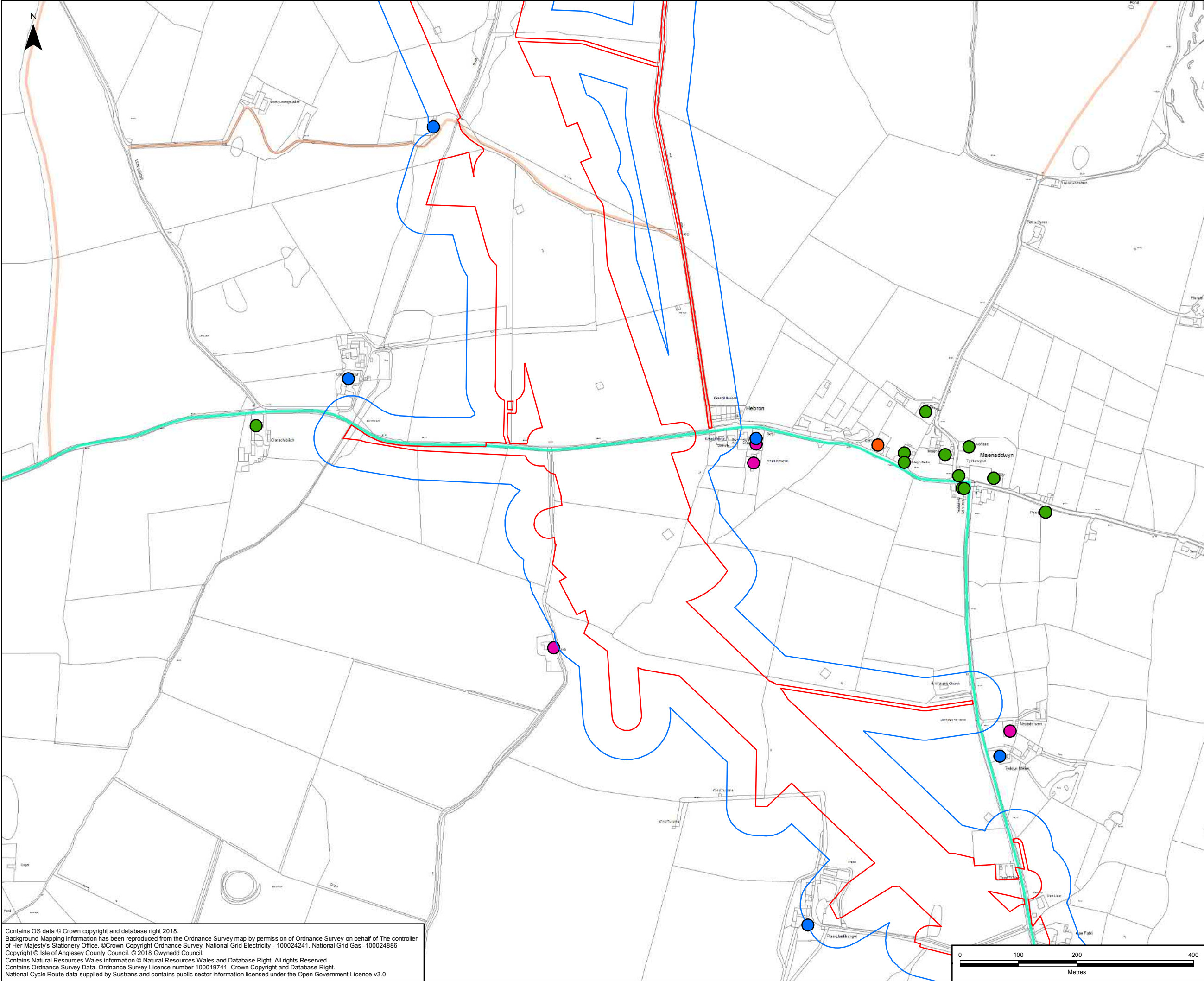
Document Number: 5.14.1.3

Document Title: FIGURE 14.3  
CONSTRUCTION DUST EMISSIONS SENSITIVE RECEPTORS  
SECTION B

|                       |                  |             |                  |              |                  |
|-----------------------|------------------|-------------|------------------|--------------|------------------|
| Creator: JB           | Date: 24/07/2018 | Checker: GH | Date: 24/07/2018 | Approver: TS | Date: 24/07/2018 |
| Document Type: FIGURE | Scale: 1:6,000   | Format: A3  | Sheets: 8 of 23  | Rev: A       |                  |

Contains OS data © Crown copyright and database right 2018.  
Background Mapping information has been reproduced from the Ordnance Survey map by permission of Ordnance Survey on behalf of The controller of Her Majesty's Stationery Office. © Crown Copyright Ordnance Survey, National Grid Electricity - 100024241. National Grid Gas - 100024886  
Copyright © Isle of Anglesey County Council. © 2018 Gwynedd Council.  
Contains Natural Resources Wales information © Natural Resources Wales and Database Right. All rights Reserved.  
Contains Ordnance Survey Data. Ordnance Survey Licence number 100019741. Crown Copyright and Database Right.  
National Cycle Route data supplied by Sustrans and contains public sector information licensed under the Open Government Licence v3.0





**LEGEND**

ORDER LIMITS

50M BUFFER OF ORDER LIMITS

SECTION CUTLINES

DUST RECEPTORS WITHIN 20M<sup>1</sup>

DUST RECEPTORS WITHIN 20M - 50M

DUST RECEPTORS WITHIN 50M - 100M

DUST RECEPTORS WITHIN 100M - 350M

CONSTRUCTION COMPOUND

ISLE OF ANGLESEY COASTAL PATH

WALES COAST PATH

NATIONAL CYCLE ROUTE

EXISTING PUBLIC RIGHTS OF WAY

DESIGNATED ECOLOGICAL SITES<sup>2</sup>

SPECIAL AREA OF CONSERVATION (SAC)

SITE OF SPECIAL SCIENTIFIC INTEREST (SSSI)

RAMSAR

GWYNEDD WILDLIFE SITES

GWYNEDD CANDIDATE WILDLIFE SITES

ANGLESEY WILDLIFE SITES

NOTES

1: IMPACTS ARE ONLY LIKELY TO OCCUR AT LOCATIONS WHERE THERE ARE SENSITIVE HUMAN RECEPTORS WITHIN 350 M OF THE ORDER LIMITS (TAKEN TO REPRESENT THE CONSTRUCTION SITE BOUNDARY IN THIS ASSESSMENT, THOUGH NOTING THAT CONSTRUCTION WORKS FOR THE PROPOSED DEVELOPMENT WILL NOT ALWAYS EXTEND TO THE FULL ORDER LIMITS), AND/OR WITHIN 50 M OF A PUBLIC ROAD USED BY CONSTRUCTION VEHICLES THAT IS WITHIN 500 M OF A SITE ACCESS POINT.

2: DESIGNATED ECOLOGICAL SITES LOCATED WITHIN 50M OF THE ORDER LIMITS AND/OR WITHIN 50M OF A PUBLIC ROAD THAT IS LOCATED WITHIN 500 METERS OF A SITE ACCESS AND EGRESS POINT.

|     |            |                         |     |     |     |
|-----|------------|-------------------------|-----|-----|-----|
| A   | 09/08/2018 | ENVIRONMENTAL STATEMENT | JB  | GH  | TS  |
| Rev | Date       | Description             | GIS | Chk | App |

Scheme:

NORTH WALES CONNECTION PROJECT

Document Number:

5.14.1.3

Document Title:

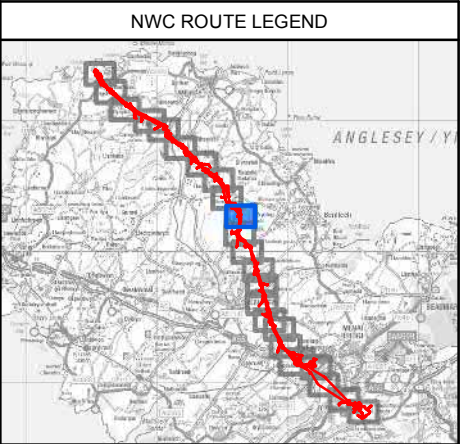
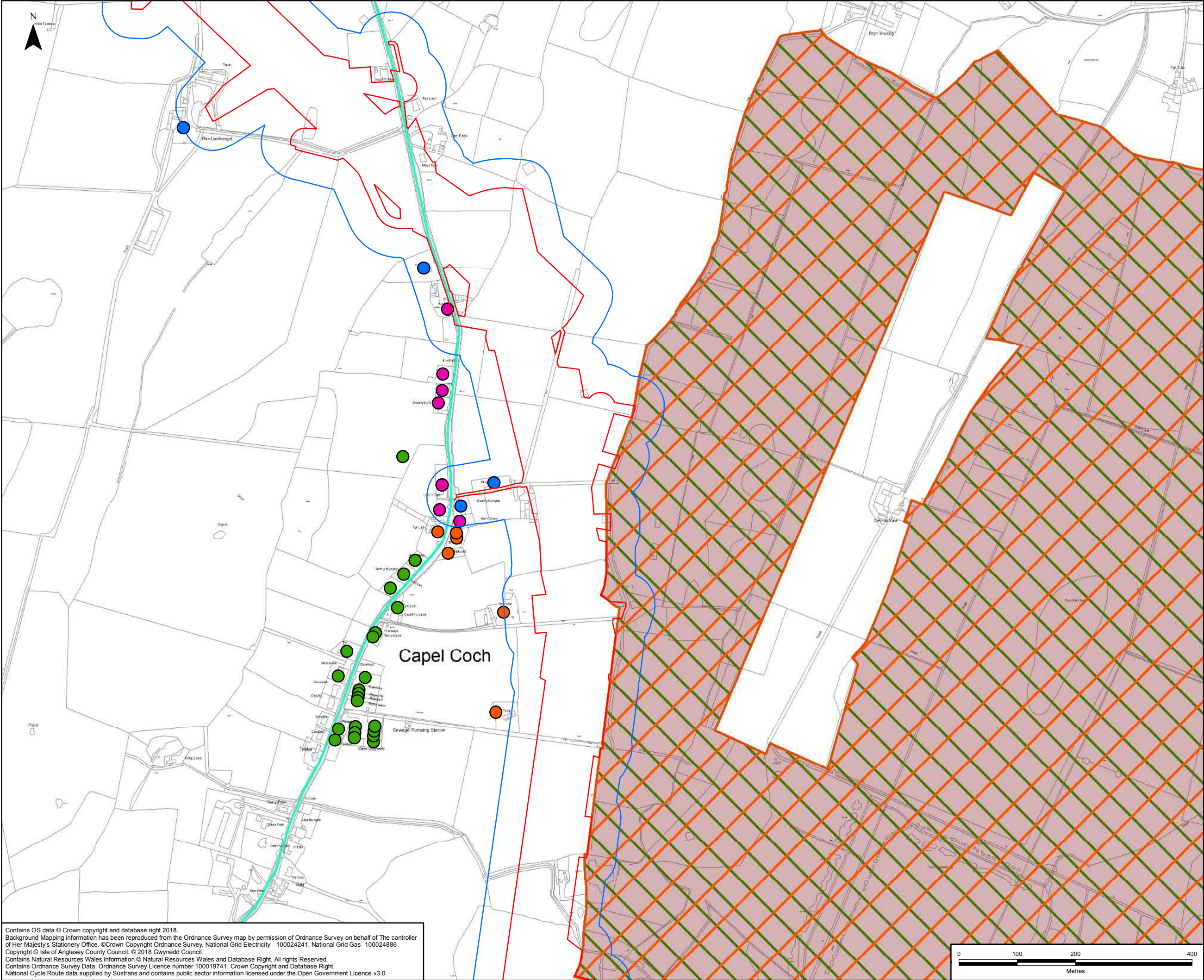
FIGURE 14.3  
CONSTRUCTION DUST EMISSIONS SENSITIVE RECEPTORS  
SECTION C

|          |            |          |            |           |            |
|----------|------------|----------|------------|-----------|------------|
| Creator: | Date:      | Checker: | Date:      | Approver: | Date:      |
| JB       | 24/07/2018 | GH       | 24/07/2018 | TS        | 24/07/2018 |

|                |         |         |         |      |
|----------------|---------|---------|---------|------|
| Document Type: | Scale:  | Format: | Sheets: | Rev: |
| FIGURE         | 1:6,000 | A3      | 9 of 23 | A    |

Contains OS data © Crown copyright and database right 2018.  
Background Mapping information has been reproduced from the Ordnance Survey map by permission of Ordnance Survey on behalf of The controller of Her Majesty's Stationery Office. ©Crown Copyright Ordnance Survey. National Grid Electricity - 100024241. National Grid Gas -100024886  
Copyright © Isle of Anglesey County Council. © 2018 Gwynedd Council.  
Contains Natural Resources Wales information © Natural Resources Wales and Database Right. All rights Reserved.  
Contains Ordnance Survey Data. Ordnance Survey Licence number 100019741. Crown Copyright and Database Right.  
National Cycle Route data supplied by Sustrans and contains public sector information licensed under the Open Government Licence v3.0





**LEGEND**

- ORDER LIMITS
- 50M BUFFER OF ORDER LIMITS
- SECTION CUTLINES
- DUST RECEPTORS WITHIN 20M<sup>1</sup>
- DUST RECEPTORS WITHIN 20M - 50M
- DUST RECEPTORS WITHIN 50M - 100M
- DUST RECEPTORS WITHIN 100M - 350M
- CONSTRUCTION COMPOUND
- ISLE OF ANGLESEY COASTAL PATH
- WALES COAST PATH
- NATIONAL CYCLE ROUTE
- EXISTING PUBLIC RIGHTS OF WAY

**DESIGNATED ECOLOGICAL SITES<sup>2</sup>**

- SPECIAL AREA OF CONSERVATION (SAC)
- SITE OF SPECIAL SCIENTIFIC INTEREST (SSSI)
- RAMSAR
- GWYNEDD WILDLIFE SITES
- GWYNEDD CANDIDATE WILDLIFE SITES
- ANGLESEY WILDLIFE SITES

**NOTES**

1: IMPACTS ARE ONLY LIKELY TO OCCUR AT LOCATIONS WHERE THERE ARE SENSITIVE HUMAN RECEPTORS WITHIN 350 M OF THE ORDER LIMITS (TAKEN TO REPRESENT THE CONSTRUCTION SITE BOUNDARY IN THIS ASSESSMENT, THOUGH NOTING THAT CONSTRUCTION WORKS FOR THE PROPOSED DEVELOPMENT WILL NOT ALWAYS EXTEND TO THE FULL ORDER LIMITS), AND/OR WITHIN 50 M OF A PUBLIC ROAD USED BY CONSTRUCTION VEHICLES THAT IS WITHIN 500 M OF A SITE ACCESS POINT.

2: DESIGNATED ECOLOGICAL SITES LOCATED WITHIN 50M OF THE ORDER LIMITS AND/OR WITHIN 50M OF A PUBLIC ROAD THAT IS LOCATED WITHIN 500 METERS OF A SITE ACCESS AND EGRESS POINT.

|     |            |                         |     |     |     |
|-----|------------|-------------------------|-----|-----|-----|
| A   | 09/08/2018 | ENVIRONMENTAL STATEMENT | JB  | GH  | TS  |
| Rev | Date       | Description             | GIS | Chk | App |

**nationalgrid**

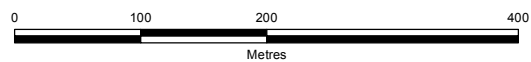
Scheme: NORTH WALES CONNECTION PROJECT

Document Number: 5.14.1.3

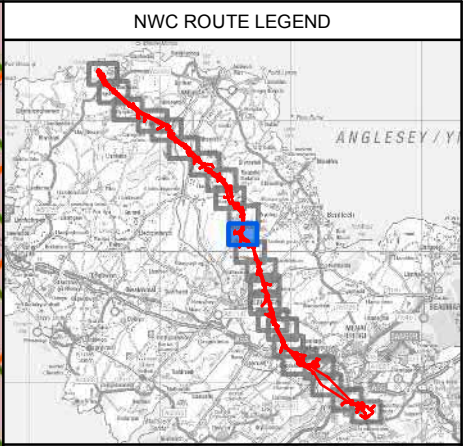
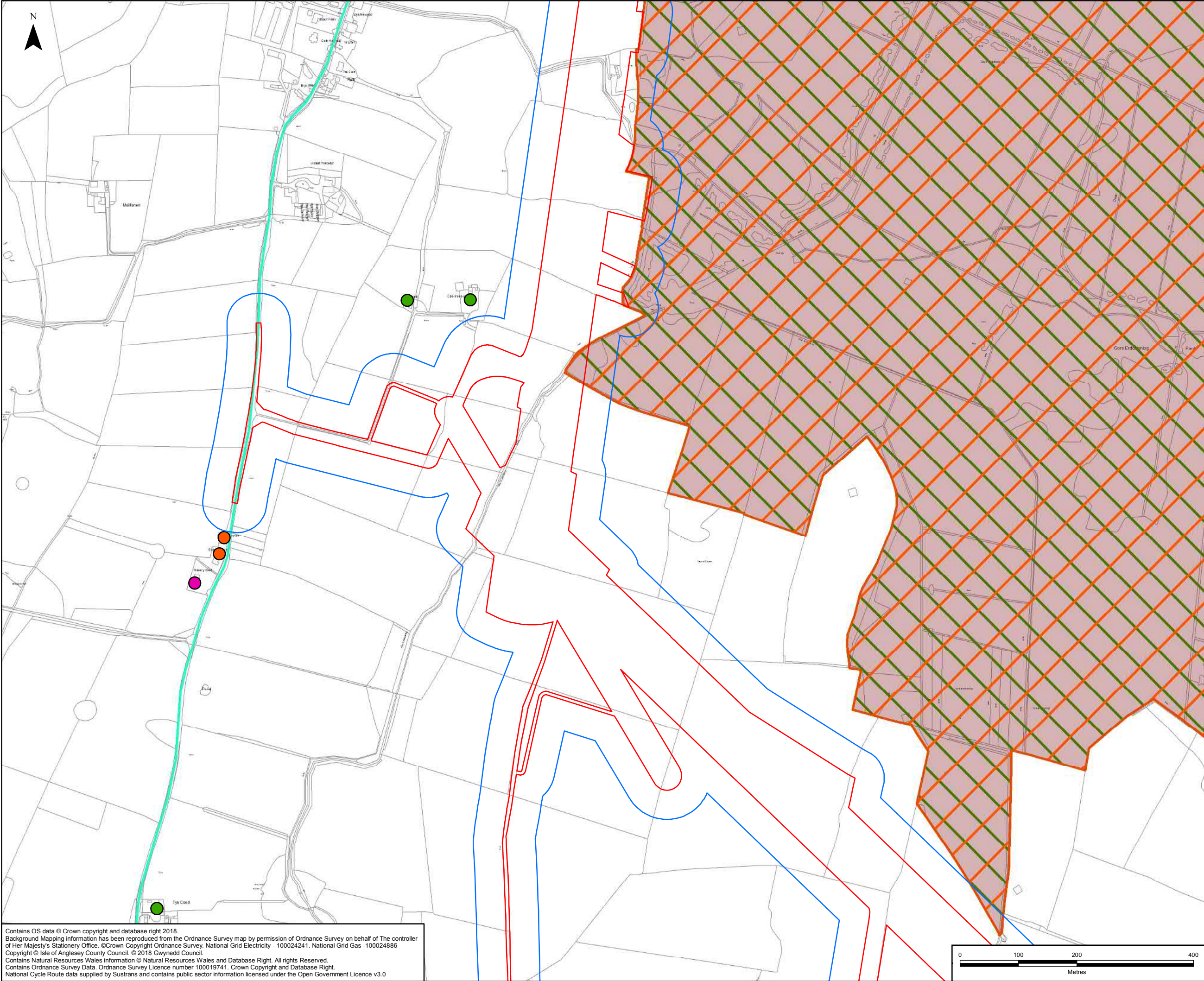
Document Title: FIGURE 14.3  
CONSTRUCTION DUST EMISSIONS SENSITIVE RECEPTORS  
SECTION C

|                       |                  |             |                  |              |                  |
|-----------------------|------------------|-------------|------------------|--------------|------------------|
| Creator: JB           | Date: 24/07/2018 | Checker: GH | Date: 24/07/2018 | Approver: TS | Date: 24/07/2018 |
| Document Type: FIGURE | Scale: 1:6,000   | Format: A3  | Sheets: 10 of 23 | Rev: A       |                  |

Contains OS data © Crown copyright and database right 2018.  
Background Mapping information has been reproduced from the Ordnance Survey map by permission of Ordnance Survey on behalf of The controller of Her Majesty's Stationery Office. ©Crown Copyright Ordnance Survey. National Grid Electricity - 100024241. National Grid Gas -100024886  
Copyright © Isle of Anglesey County Council. © 2018 Gwynedd Council.  
Contains Natural Resources Wales information © Natural Resources Wales and Database Right. All rights Reserved.  
Contains Ordnance Survey Data. Ordnance Survey Licence number 100019741. Crown Copyright and Database Right.  
National Cycle Route data supplied by Sustrans and contains public sector information licensed under the Open Government Licence v3.0







**LEGEND**

- ORDER LIMITS
- 50M BUFFER OF ORDER LIMITS
- SECTION CUTLINES
- DUST RECEPTORS WITHIN 20M<sup>1</sup>
- DUST RECEPTORS WITHIN 20M - 50M
- DUST RECEPTORS WITHIN 50M - 100M
- DUST RECEPTORS WITHIN 100M - 350M
- CONSTRUCTION COMPOUND
- ISLE OF ANGLESEY COASTAL PATH
- WALES COAST PATH
- NATIONAL CYCLE ROUTE
- EXISTING PUBLIC RIGHTS OF WAY
- DESIGNATED ECOLOGICAL SITES<sup>2</sup>
- SPECIAL AREA OF CONSERVATION (SAC)
- SITE OF SPECIAL SCIENTIFIC INTEREST (SSSI)
- RAMSAR
- GWYNEDD WILDLIFE SITES
- GWYNEDD CANDIDATE WILDLIFE SITES
- ANGLESEY WILDLIFE SITES

**NOTES**

1: IMPACTS ARE ONLY LIKELY TO OCCUR AT LOCATIONS WHERE THERE ARE SENSITIVE HUMAN RECEPTORS WITHIN 350 M OF THE ORDER LIMITS (TAKEN TO REPRESENT THE CONSTRUCTION SITE BOUNDARY IN THIS ASSESSMENT, THOUGH NOTING THAT CONSTRUCTION WORKS FOR THE PROPOSED DEVELOPMENT WILL NOT ALWAYS EXTEND TO THE FULL ORDER LIMITS), AND/OR WITHIN 50 M OF A PUBLIC ROAD USED BY CONSTRUCTION VEHICLES THAT IS WITHIN 500 M OF A SITE ACCESS POINT.

2: DESIGNATED ECOLOGICAL SITES LOCATED WITHIN 50M OF THE ORDER LIMITS AND/OR WITHIN 50M OF A PUBLIC ROAD THAT IS LOCATED WITHIN 500 METERS OF A SITE ACCESS AND EGRESS POINT.

|     |            |                         |     |     |     |
|-----|------------|-------------------------|-----|-----|-----|
| A   | 09/08/2018 | ENVIRONMENTAL STATEMENT | JB  | GH  | TS  |
| Rev | Date       | Description             | GIS | Chk | App |

**nationalgrid**

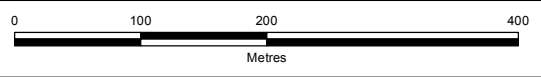
Scheme: NORTH WALES CONNECTION PROJECT

Document Number: 5.14.1.3

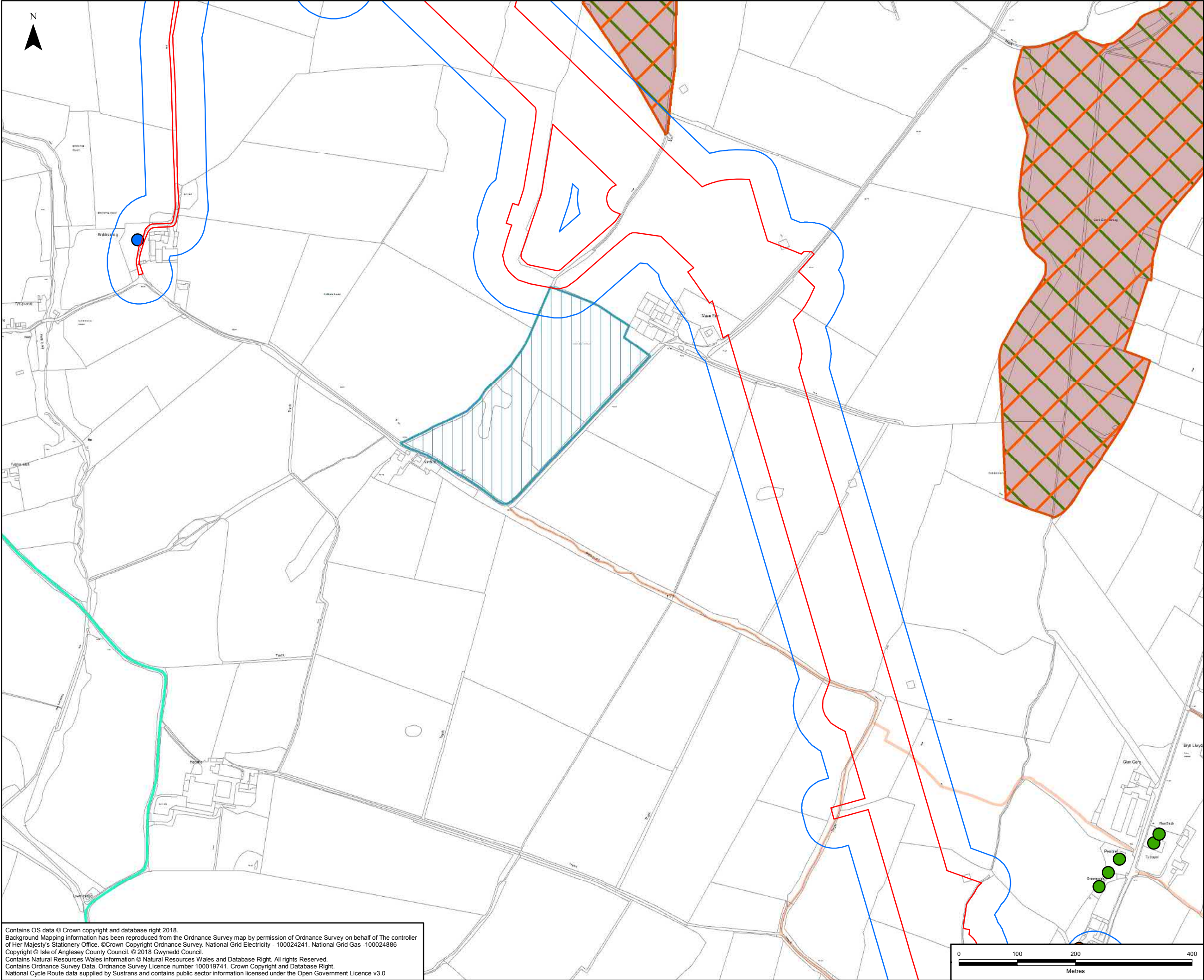
Document Title: FIGURE 14.3  
CONSTRUCTION DUST EMISSIONS SENSITIVE RECEPTORS  
SECTION C

|                       |                  |             |                  |              |                  |
|-----------------------|------------------|-------------|------------------|--------------|------------------|
| Creator: JB           | Date: 24/07/2018 | Checker: GH | Date: 24/07/2018 | Approver: TS | Date: 24/07/2018 |
| Document Type: FIGURE | Scale: 1:6,000   | Format: A3  | Sheets: 11 of 23 | Rev: A       |                  |

Contains OS data © Crown copyright and database right 2018.  
Background Mapping information has been reproduced from the Ordnance Survey map by permission of Ordnance Survey on behalf of The controller of Her Majesty's Stationery Office. © Crown Copyright Ordnance Survey. National Grid Electricity - 100024241. National Grid Gas -100024886  
Copyright © Isle of Anglesey County Council. © 2018 Gwynedd Council.  
Contains Natural Resources Wales information © Natural Resources Wales and Database Right. All rights Reserved.  
Contains Ordnance Survey Data. Ordnance Survey Licence number 100019741. Crown Copyright and Database Right.  
National Cycle Route data supplied by Sustrans and contains public sector information licensed under the Open Government Licence v3.0







**LEGEND**

- ORDER LIMITS - OPTION A
- 50M BUFFER OF ORDER LIMITS - OPTION A
- SECTION CUTLINES
- DUST RECEPTORS WITHIN 20M<sup>1</sup>
- DUST RECEPTORS WITHIN 20M - 50M
- DUST RECEPTORS WITHIN 50M - 100M
- DUST RECEPTORS WITHIN 100M - 350M
- CONSTRUCTION COMPOUND
- ISLE OF ANGLESEY COASTAL PATH
- WALES COAST PATH
- NATIONAL CYCLE ROUTE
- EXISTING PUBLIC RIGHTS OF WAY
- DESIGNATED ECOLOGICAL SITES<sup>2</sup>
- SPECIAL AREA OF CONSERVATION (SAC)
- SITE OF SPECIAL SCIENTIFIC INTEREST (SSSI)
- RAMSAR
- GWYNEDD WILDLIFE SITES
- GWYNEDD CANDIDATE WILDLIFE SITES
- ANGLESEY WILDLIFE SITES

**NOTES**

1: IMPACTS ARE ONLY LIKELY TO OCCUR AT LOCATIONS WHERE THERE ARE SENSITIVE HUMAN RECEPTORS WITHIN 350 M OF THE ORDER LIMITS (TAKEN TO REPRESENT THE CONSTRUCTION SITE BOUNDARY IN THIS ASSESSMENT, THOUGH NOTING THAT CONSTRUCTION WORKS FOR THE PROPOSED DEVELOPMENT WILL NOT ALWAYS EXTEND TO THE FULL ORDER LIMITS), AND/OR WITHIN 50 M OF A PUBLIC ROAD USED BY CONSTRUCTION VEHICLES THAT IS WITHIN 500 M OF A SITE ACCESS POINT.

2: DESIGNATED ECOLOGICAL SITES LOCATED WITHIN 50M OF THE ORDER LIMITS AND/OR WITHIN 50M OF A PUBLIC ROAD THAT IS LOCATED WITHIN 500 METERS OF A SITE ACCESS AND EGRESS POINT.

|     |            |                         |     |     |     |
|-----|------------|-------------------------|-----|-----|-----|
| A   | 09/08/2018 | ENVIRONMENTAL STATEMENT | JB  | GH  | TS  |
| Rev | Date       | Description             | GIS | Chk | App |

**nationalgrid**

Scheme: NORTH WALES CONNECTION PROJECT

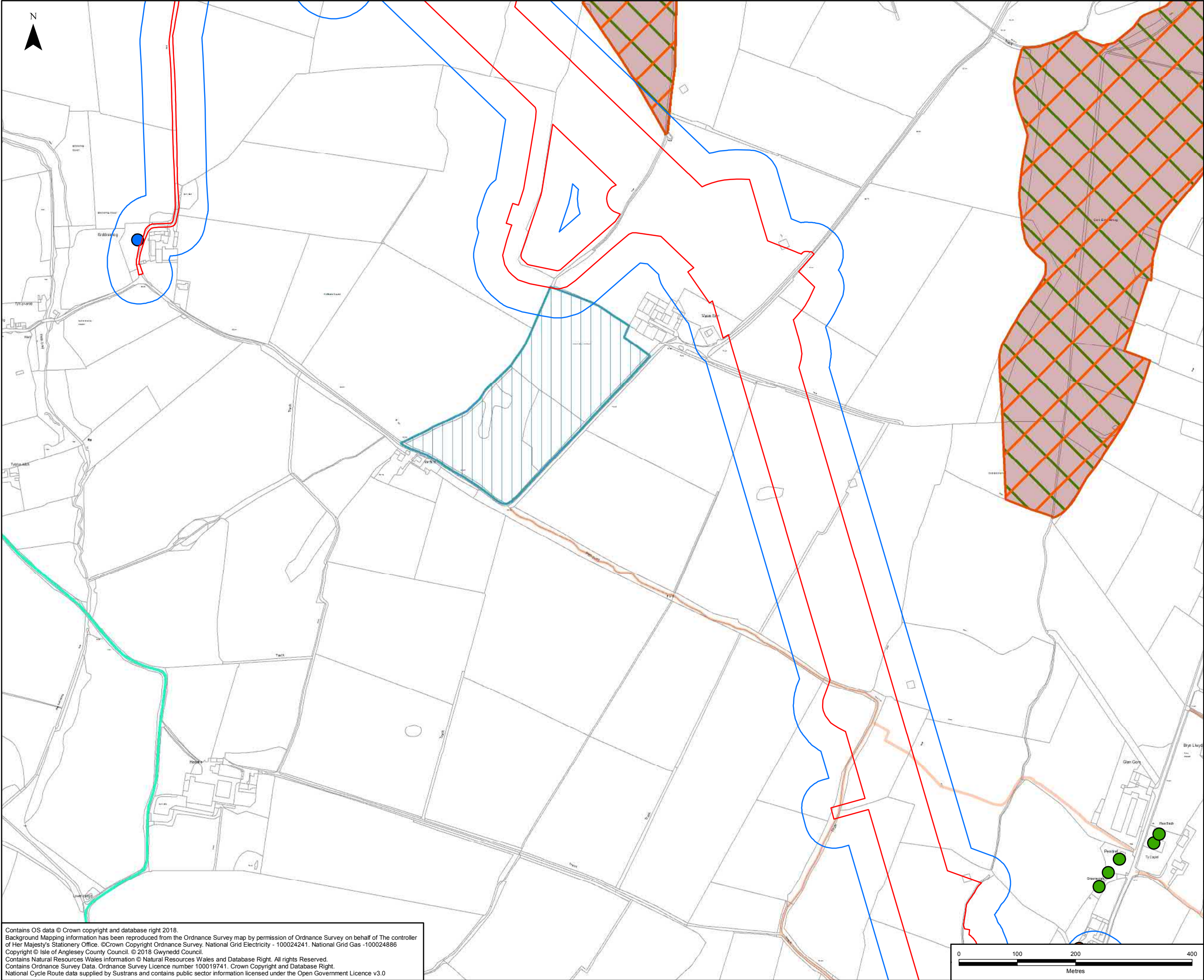
Document Number: 5.14.1.3

Document Title: FIGURE 14.3  
CONSTRUCTION DUST EMISSIONS SENSITIVE RECEPTORS  
SECTION C OPTION A

|                       |                  |             |                           |              |                  |
|-----------------------|------------------|-------------|---------------------------|--------------|------------------|
| Creator: JB           | Date: 24/07/2018 | Checker: GH | Date: 24/07/2018          | Approver: TS | Date: 24/07/2018 |
| Document Type: FIGURE | Scale: 1:6,000   | Format: A3  | Sheets: 12 of 23 Option A | Rev: A       |                  |

Contains OS data © Crown copyright and database right 2018.  
Background Mapping information has been reproduced from the Ordnance Survey map by permission of Ordnance Survey on behalf of The controller of Her Majesty's Stationery Office. © Crown Copyright Ordnance Survey. National Grid Electricity - 100024241. National Grid Gas -100024886  
Copyright © Isle of Anglesey County Council. © 2018 Gwynedd Council.  
Contains Natural Resources Wales information © Natural Resources Wales and Database Right. All rights Reserved.  
Contains Ordnance Survey Data. Ordnance Survey Licence number 100019741. Crown Copyright and Database Right.  
National Cycle Route data supplied by Sustrans and contains public sector information licensed under the Open Government Licence v3.0





**LEGEND**

- ORDER LIMITS - OPTION B
- 50M BUFFER OF ORDER LIMITS - OPTION B
- SECTION CUTLINES
- DUST RECEPTORS WITHIN 20M<sup>1</sup>
- DUST RECEPTORS WITHIN 20M - 50M
- DUST RECEPTORS WITHIN 50M - 100M
- DUST RECEPTORS WITHIN 100M - 350M
- CONSTRUCTION COMPOUND
- ISLE OF ANGLESEY COASTAL PATH
- WALES COAST PATH
- NATIONAL CYCLE ROUTE
- EXISTING PUBLIC RIGHTS OF WAY
- DESIGNATED ECOLOGICAL SITES<sup>2</sup>
- SPECIAL AREA OF CONSERVATION (SAC)
- SITE OF SPECIAL SCIENTIFIC INTEREST (SSSI)
- RAMSAR
- GWYNEDD WILDLIFE SITES
- GWYNEDD CANDIDATE WILDLIFE SITES
- ANGLESEY WILDLIFE SITES

**NOTES**

1: IMPACTS ARE ONLY LIKELY TO OCCUR AT LOCATIONS WHERE THERE ARE SENSITIVE HUMAN RECEPTORS WITHIN 350 M OF THE ORDER LIMITS (TAKEN TO REPRESENT THE CONSTRUCTION SITE BOUNDARY IN THIS ASSESSMENT, THOUGH NOTING THAT CONSTRUCTION WORKS FOR THE PROPOSED DEVELOPMENT WILL NOT ALWAYS EXTEND TO THE FULL ORDER LIMITS), AND/OR WITHIN 50 M OF A PUBLIC ROAD USED BY CONSTRUCTION VEHICLES THAT IS WITHIN 500 M OF A SITE ACCESS POINT.

2: DESIGNATED ECOLOGICAL SITES LOCATED WITHIN 50M OF THE ORDER LIMITS AND/OR WITHIN 50M OF A PUBLIC ROAD THAT IS LOCATED WITHIN 500 METERS OF A SITE ACCESS AND EGRESS POINT.

|     |            |                         |     |     |     |
|-----|------------|-------------------------|-----|-----|-----|
| A   | 09/08/2018 | ENVIRONMENTAL STATEMENT | JB  | GH  | TS  |
| Rev | Date       | Description             | GIS | Chk | App |

**nationalgrid**

Scheme: NORTH WALES CONNECTION PROJECT

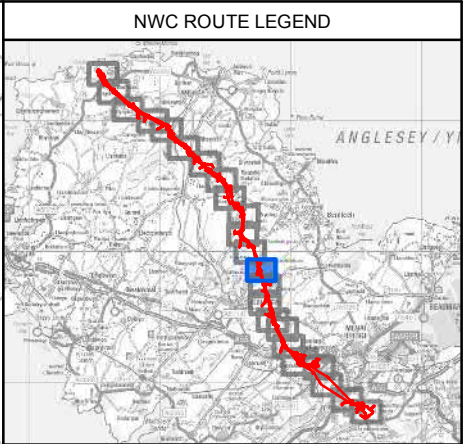
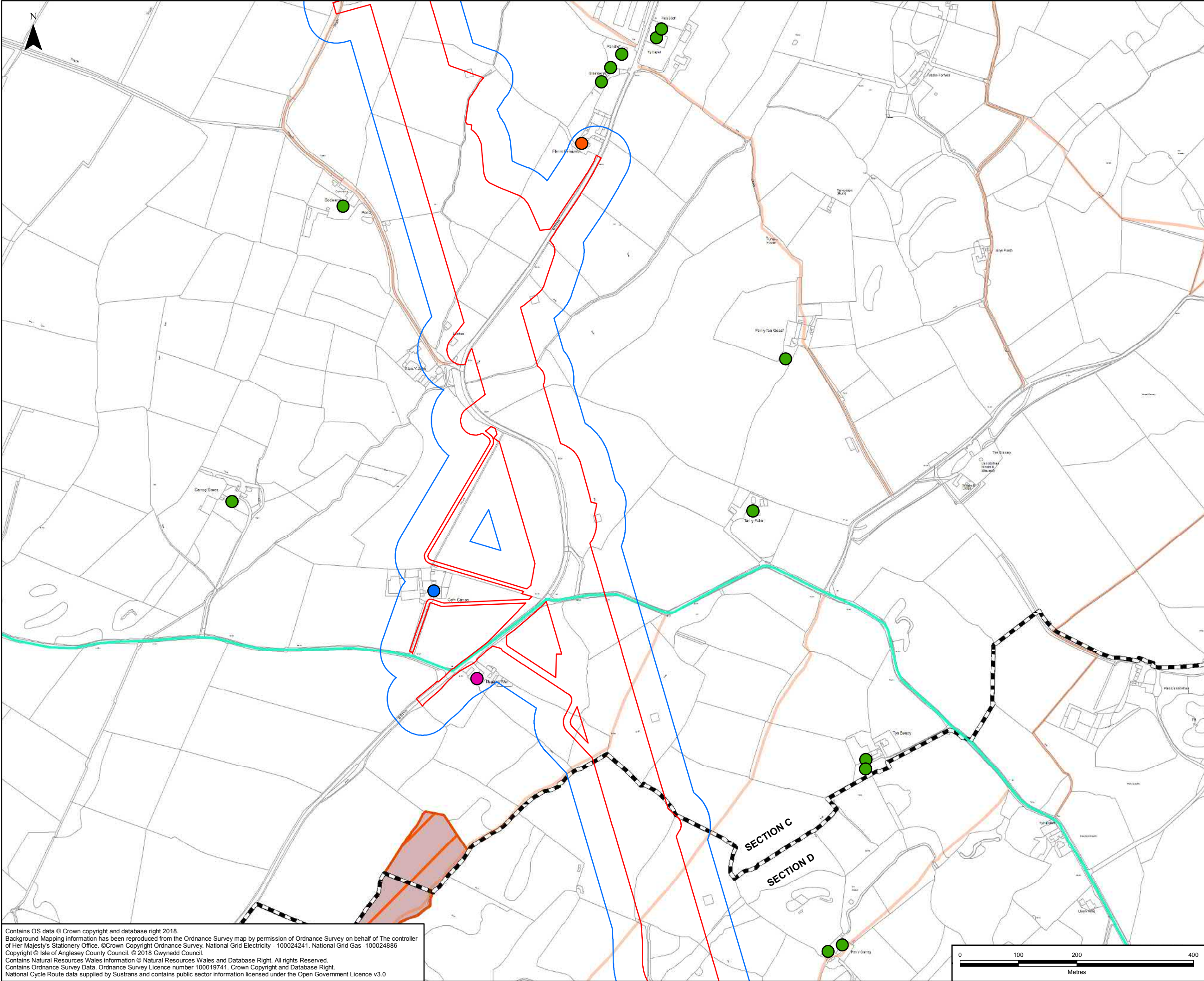
Document Number: 5.14.1.3

Document Title: FIGURE 14.3  
CONSTRUCTION DUST EMISSIONS SENSITIVE RECEPTORS  
SECTION C OPTION B

|                       |                  |             |                           |              |                  |
|-----------------------|------------------|-------------|---------------------------|--------------|------------------|
| Creator: JB           | Date: 24/07/2018 | Checker: GH | Date: 24/07/2018          | Approver: TS | Date: 24/07/2018 |
| Document Type: FIGURE | Scale: 1:6,000   | Format: A3  | Sheets: 12 of 23 Option B | Rev: A       |                  |

Contains OS data © Crown copyright and database right 2018.  
Background Mapping information has been reproduced from the Ordnance Survey map by permission of Ordnance Survey on behalf of The controller of Her Majesty's Stationery Office. © Crown Copyright Ordnance Survey. National Grid Electricity - 100024241. National Grid Gas -100024886  
Copyright © Isle of Anglesey County Council. © 2018 Gwynedd Council.  
Contains Natural Resources Wales information © Natural Resources Wales and Database Right. All rights Reserved.  
Contains Ordnance Survey Data. Ordnance Survey Licence number 100019741. Crown Copyright and Database Right.  
National Cycle Route data supplied by Sustrans and contains public sector information licensed under the Open Government Licence v3.0





**LEGEND**

- ORDER LIMITS - OPTION A
- 50M BUFFER OF ORDER LIMITS - OPTION A
- SECTION CUTLINES
- DUST RECEPTORS WITHIN 20M<sup>1</sup>
- DUST RECEPTORS WITHIN 20M - 50M
- DUST RECEPTORS WITHIN 50M - 100M
- DUST RECEPTORS WITHIN 100M - 350M
- CONSTRUCTION COMPOUND
- ISLE OF ANGLESEY COASTAL PATH
- WALES COAST PATH
- NATIONAL CYCLE ROUTE
- EXISTING PUBLIC RIGHTS OF WAY
- DESIGNATED ECOLOGICAL SITES<sup>2</sup>
- SPECIAL AREA OF CONSERVATION (SAC)
- SITE OF SPECIAL SCIENTIFIC INTEREST (SSSI)
- RAMSAR
- GWYNEDD WILDLIFE SITES
- GWYNEDD CANDIDATE WILDLIFE SITES
- ANGLESEY WILDLIFE SITES

**NOTES**

1: IMPACTS ARE ONLY LIKELY TO OCCUR AT LOCATIONS WHERE THERE ARE SENSITIVE HUMAN RECEPTORS WITHIN 350 M OF THE ORDER LIMITS (TAKEN TO REPRESENT THE CONSTRUCTION SITE BOUNDARY IN THIS ASSESSMENT, THOUGH NOTING THAT CONSTRUCTION WORKS FOR THE PROPOSED DEVELOPMENT WILL NOT ALWAYS EXTEND TO THE FULL ORDER LIMITS), AND/OR WITHIN 50 M OF A PUBLIC ROAD USED BY CONSTRUCTION VEHICLES THAT IS WITHIN 500 M OF A SITE ACCESS POINT.

2: DESIGNATED ECOLOGICAL SITES LOCATED WITHIN 50M OF THE ORDER LIMITS AND/OR WITHIN 50M OF A PUBLIC ROAD THAT IS LOCATED WITHIN 500 METERS OF A SITE ACCESS AND EGRESS POINT.

|     |            |                         |     |     |     |
|-----|------------|-------------------------|-----|-----|-----|
| A   | 09/08/2018 | ENVIRONMENTAL STATEMENT | JB  | GH  | TS  |
| Rev | Date       | Description             | GIS | Chk | App |

**nationalgrid**

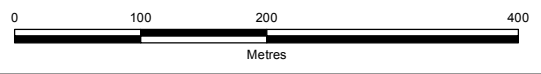
Scheme: NORTH WALES CONNECTION PROJECT

Document Number: 5.14.1.3

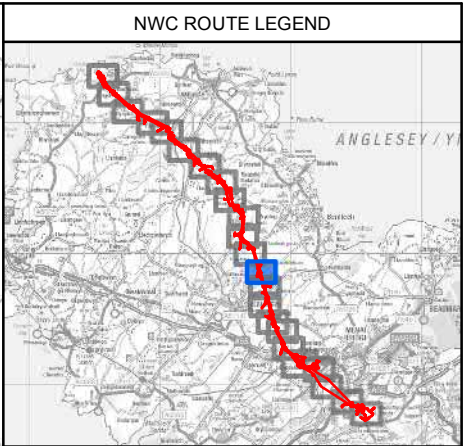
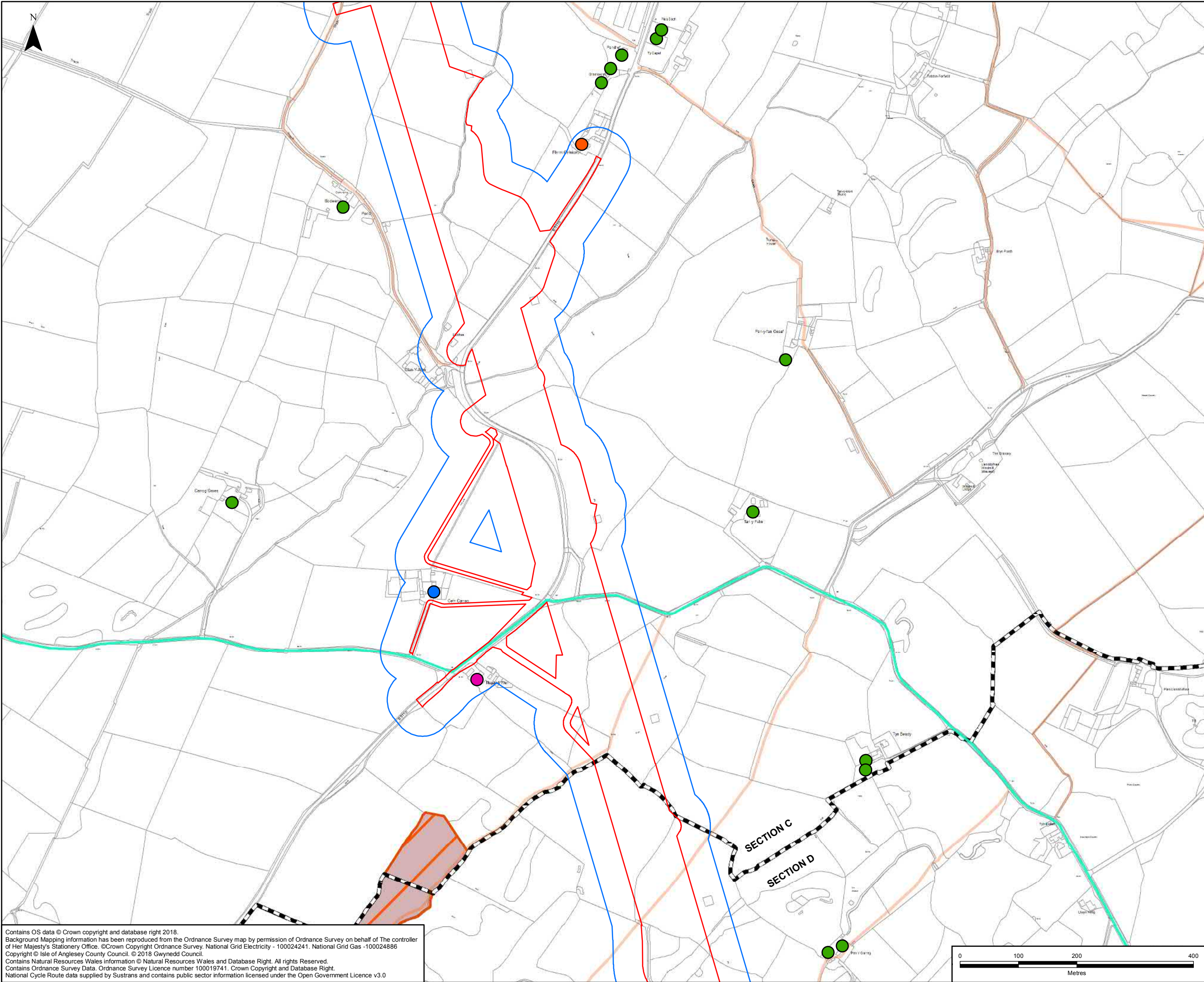
Document Title: FIGURE 14.3  
CONSTRUCTION DUST EMISSIONS SENSITIVE RECEPTORS  
SECTION C OPTION A

|                       |                  |             |                           |              |                  |
|-----------------------|------------------|-------------|---------------------------|--------------|------------------|
| Creator: JB           | Date: 24/07/2018 | Checker: GH | Date: 24/07/2018          | Approver: TS | Date: 24/07/2018 |
| Document Type: FIGURE | Scale: 1:6,000   | Format: A3  | Sheets: 13 of 23 Option A | Rev: A       |                  |

Contains OS data © Crown copyright and database right 2018.  
Background Mapping information has been reproduced from the Ordnance Survey map by permission of Ordnance Survey on behalf of The controller of Her Majesty's Stationery Office. © Crown Copyright Ordnance Survey. National Grid Electricity - 100024241. National Grid Gas - 100024886  
Copyright © Isle of Anglesey County Council. © 2018 Gwynedd Council.  
Contains Natural Resources Wales information © Natural Resources Wales and Database Right. All rights Reserved.  
Contains Ordnance Survey Data. Ordnance Survey Licence number 100019741. Crown Copyright and Database Right.  
National Cycle Route data supplied by Sustrans and contains public sector information licensed under the Open Government Licence v3.0







**LEGEND**

- ORDER LIMITS - OPTION B
- 50M BUFFER OF ORDER LIMITS - OPTION B
- SECTION CUTLINES
- DUST RECEPTORS WITHIN 20M<sup>1</sup>
- DUST RECEPTORS WITHIN 20M - 50M
- DUST RECEPTORS WITHIN 50M - 100M
- DUST RECEPTORS WITHIN 100M - 350M
- CONSTRUCTION COMPOUND
- ISLE OF ANGLESEY COASTAL PATH
- WALES COAST PATH
- NATIONAL CYCLE ROUTE
- EXISTING PUBLIC RIGHTS OF WAY
- DESIGNATED ECOLOGICAL SITES<sup>2</sup>
- SPECIAL AREA OF CONSERVATION (SAC)
- SITE OF SPECIAL SCIENTIFIC INTEREST (SSSI)
- RAMSAR
- GWYNEDD WILDLIFE SITES
- GWYNEDD CANDIDATE WILDLIFE SITES
- ANGLESEY WILDLIFE SITES

**NOTES**

1: IMPACTS ARE ONLY LIKELY TO OCCUR AT LOCATIONS WHERE THERE ARE SENSITIVE HUMAN RECEPTORS WITHIN 350 M OF THE ORDER LIMITS (TAKEN TO REPRESENT THE CONSTRUCTION SITE BOUNDARY IN THIS ASSESSMENT, THOUGH NOTING THAT CONSTRUCTION WORKS FOR THE PROPOSED DEVELOPMENT WILL NOT ALWAYS EXTEND TO THE FULL ORDER LIMITS), AND/OR WITHIN 50 M OF A PUBLIC ROAD USED BY CONSTRUCTION VEHICLES THAT IS WITHIN 500 M OF A SITE ACCESS POINT.

2: DESIGNATED ECOLOGICAL SITES LOCATED WITHIN 50M OF THE ORDER LIMITS AND/OR WITHIN 50M OF A PUBLIC ROAD THAT IS LOCATED WITHIN 500 METERS OF A SITE ACCESS AND EGRESS POINT.

|     |            |                         |     |     |     |
|-----|------------|-------------------------|-----|-----|-----|
| A   | 09/08/2018 | ENVIRONMENTAL STATEMENT | JB  | GH  | TS  |
| Rev | Date       | Description             | GIS | Chk | App |

**nationalgrid**

Scheme: NORTH WALES CONNECTION PROJECT

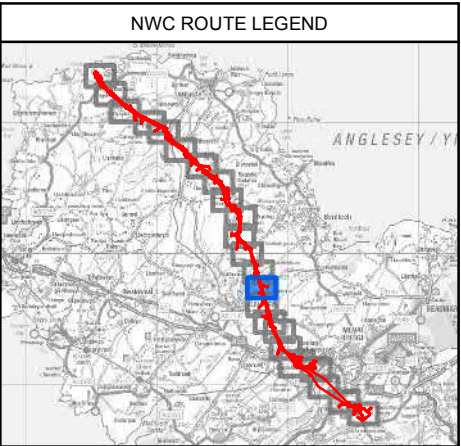
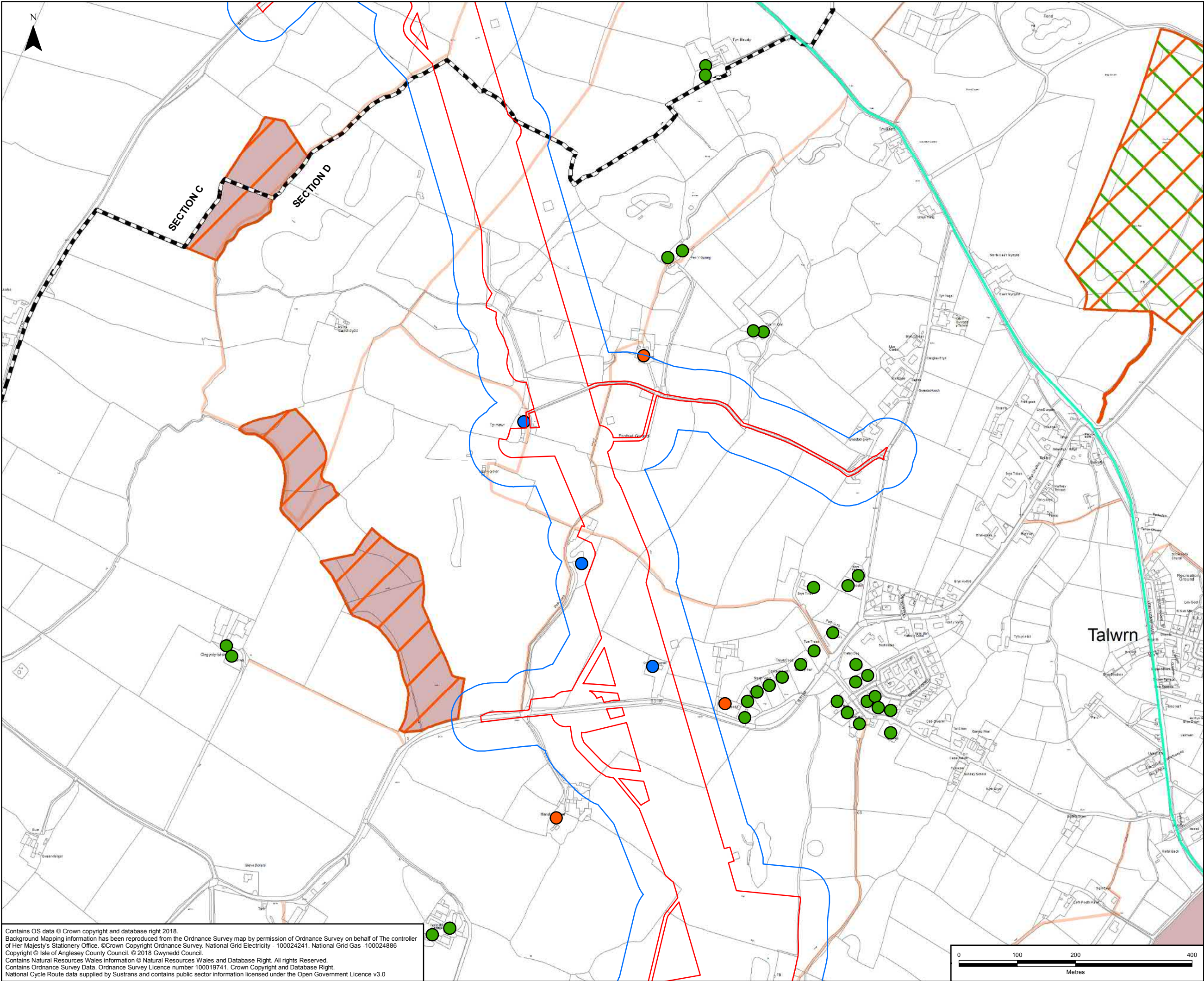
Document Number: 5.14.1.3

Document Title: FIGURE 14.3  
CONSTRUCTION DUST EMISSIONS SENSITIVE RECEPTORS  
SECTION C OPTION B

|                       |                  |             |                           |              |                  |
|-----------------------|------------------|-------------|---------------------------|--------------|------------------|
| Creator: JB           | Date: 24/07/2018 | Checker: GH | Date: 24/07/2018          | Approver: TS | Date: 24/07/2018 |
| Document Type: FIGURE | Scale: 1:6,000   | Format: A3  | Sheets: 13 of 23 Option B | Rev: A       |                  |

Contains OS data © Crown copyright and database right 2018.  
Background Mapping information has been reproduced from the Ordnance Survey map by permission of Ordnance Survey on behalf of The controller of Her Majesty's Stationery Office. © Crown Copyright Ordnance Survey. National Grid Electricity - 100024241. National Grid Gas - 100024886  
Copyright © Isle of Anglesey County Council. © 2018 Gwynedd Council.  
Contains Natural Resources Wales information © Natural Resources Wales and Database Right. All rights Reserved.  
Contains Ordnance Survey Data. Ordnance Survey Licence number 100019741. Crown Copyright and Database Right.  
National Cycle Route data supplied by Sustrans and contains public sector information licensed under the Open Government Licence v3.0





**LEGEND**

- ORDER LIMITS - OPTION A
- 50M BUFFER OF ORDER LIMITS - OPTION A
- SECTION CUTLINES
- DUST RECEPTORS WITHIN 20M<sup>1</sup>
- DUST RECEPTORS WITHIN 20M - 50M
- DUST RECEPTORS WITHIN 50M - 100M
- DUST RECEPTORS WITHIN 100M - 350M
- CONSTRUCTION COMPOUND
- ISLE OF ANGLESEY COASTAL PATH
- WALES COAST PATH
- NATIONAL CYCLE ROUTE
- EXISTING PUBLIC RIGHTS OF WAY
- DESIGNATED ECOLOGICAL SITES<sup>2</sup>
- SPECIAL AREA OF CONSERVATION (SAC)
- SITE OF SPECIAL SCIENTIFIC INTEREST (SSSI)
- RAMSAR
- GWYNEDD WILDLIFE SITES
- GWYNEDD CANDIDATE WILDLIFE SITES
- ANGLESEY WILDLIFE SITES

**NOTES**

1: IMPACTS ARE ONLY LIKELY TO OCCUR AT LOCATIONS WHERE THERE ARE SENSITIVE HUMAN RECEPTORS WITHIN 350 M OF THE ORDER LIMITS (TAKEN TO REPRESENT THE CONSTRUCTION SITE BOUNDARY IN THIS ASSESSMENT, THOUGH NOTING THAT CONSTRUCTION WORKS FOR THE PROPOSED DEVELOPMENT WILL NOT ALWAYS EXTEND TO THE FULL ORDER LIMITS), AND/OR WITHIN 50 M OF A PUBLIC ROAD USED BY CONSTRUCTION VEHICLES THAT IS WITHIN 500 M OF A SITE ACCESS POINT.

2: DESIGNATED ECOLOGICAL SITES LOCATED WITHIN 50M OF THE ORDER LIMITS AND/OR WITHIN 50M OF A PUBLIC ROAD THAT IS LOCATED WITHIN 500 METERS OF A SITE ACCESS AND EGRESS POINT.

|     |            |                         |     |     |     |
|-----|------------|-------------------------|-----|-----|-----|
| A   | 09/08/2018 | ENVIRONMENTAL STATEMENT | JB  | GH  | TS  |
| Rev | Date       | Description             | GIS | Chk | App |

**nationalgrid**

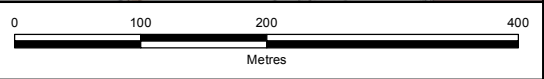
Scheme: NORTH WALES CONNECTION PROJECT

Document Number: 5.14.1.3

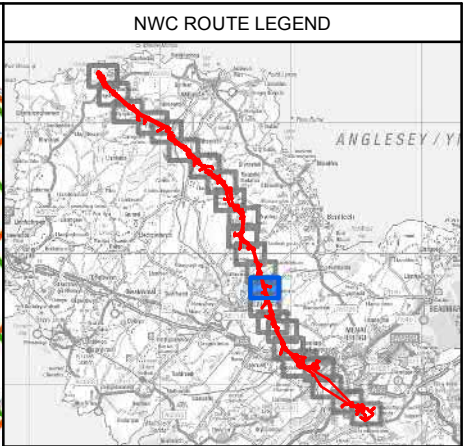
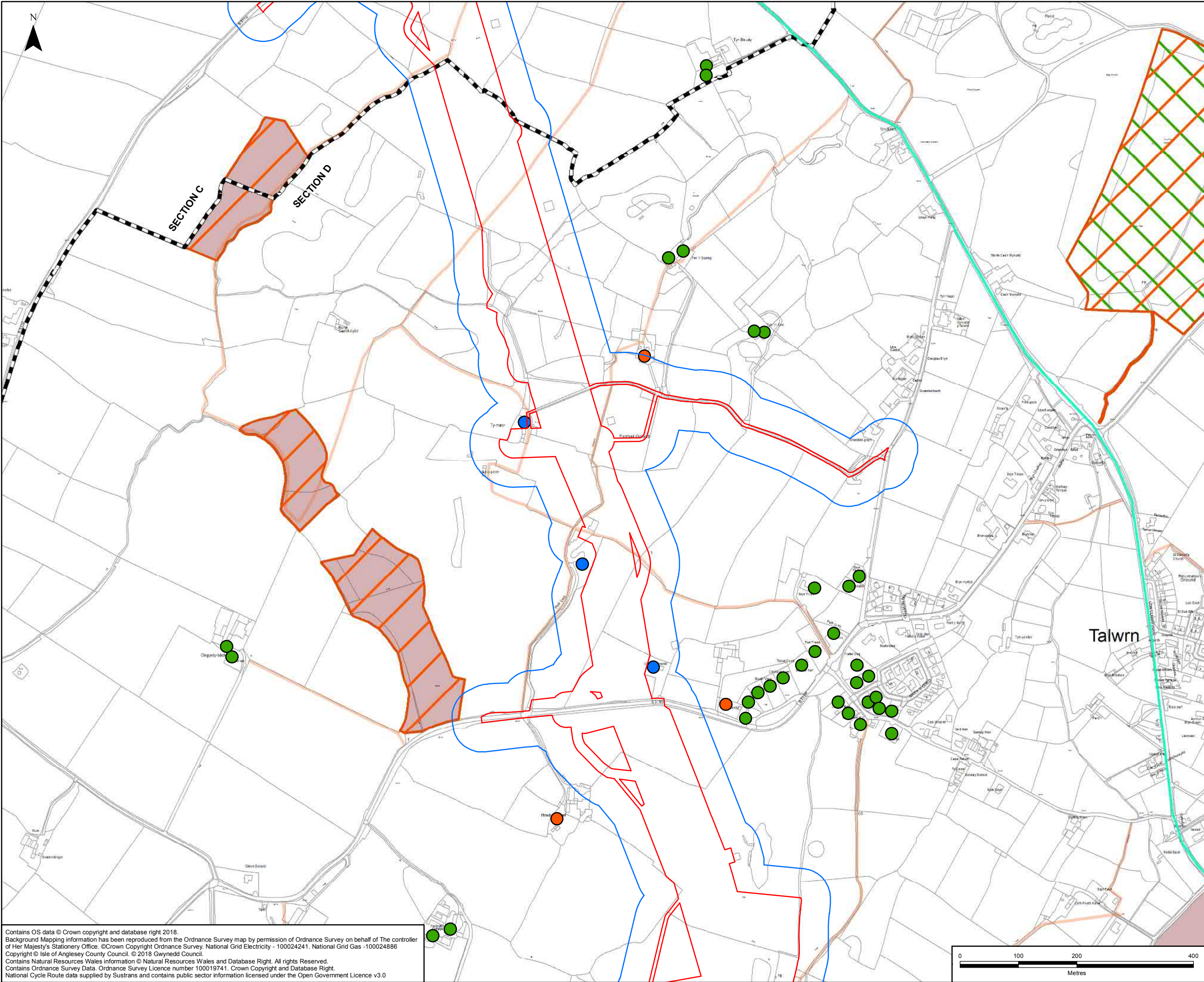
Document Title: FIGURE 14.3  
CONSTRUCTION DUST EMISSIONS SENSITIVE RECEPTORS  
SECTION D OPTION A

|                       |                  |             |                           |              |                  |
|-----------------------|------------------|-------------|---------------------------|--------------|------------------|
| Creator: JB           | Date: 24/07/2018 | Checker: GH | Date: 24/07/2018          | Approver: TS | Date: 24/07/2018 |
| Document Type: FIGURE | Scale: 1:6,000   | Format: A3  | Sheets: 14 of 23 Option A | Rev: A       |                  |

Contains OS data © Crown copyright and database right 2018.  
Background Mapping information has been reproduced from the Ordnance Survey map by permission of Ordnance Survey on behalf of The controller of Her Majesty's Stationery Office. © Crown Copyright Ordnance Survey. National Grid Electricity - 100024241. National Grid Gas - 100024886  
Copyright © Isle of Anglesey County Council. © 2018 Gwynedd Council.  
Contains Natural Resources Wales information © Natural Resources Wales and Database Right. All rights Reserved.  
Contains Ordnance Survey Data. Ordnance Survey Licence number 100019741. Crown Copyright and Database Right.  
National Cycle Route data supplied by Sustrans and contains public sector information licensed under the Open Government Licence v3.0







**LEGEND**

- ORDER LIMITS - OPTION B
- 50M BUFFER OF ORDER LIMITS - OPTION B
- SECTION CUTLINES
- DUST RECEPTORS WITHIN 20M<sup>1</sup>
- DUST RECEPTORS WITHIN 20M - 50M
- DUST RECEPTORS WITHIN 50M - 100M
- DUST RECEPTORS WITHIN 100M - 350M
- CONSTRUCTION COMPOUND
- ISLE OF ANGLESEY COASTAL PATH
- WALES COAST PATH
- NATIONAL CYCLE ROUTE
- EXISTING PUBLIC RIGHTS OF WAY
- DESIGNATED ECOLOGICAL SITES<sup>2</sup>
- SPECIAL AREA OF CONSERVATION (SAC)
- SITE OF SPECIAL SCIENTIFIC INTEREST (SSSI)
- RAMSAR
- GWYNEDD WILDLIFE SITES
- GWYNEDD CANDIDATE WILDLIFE SITES
- ANGLESEY WILDLIFE SITES

**NOTES**

1: IMPACTS ARE ONLY LIKELY TO OCCUR AT LOCATIONS WHERE THERE ARE SENSITIVE HUMAN RECEPTORS WITHIN 350 M OF THE ORDER LIMITS (TAKEN TO REPRESENT THE CONSTRUCTION SITE BOUNDARY IN THIS ASSESSMENT, THOUGH NOTING THAT CONSTRUCTION WORKS FOR THE PROPOSED DEVELOPMENT WILL NOT ALWAYS EXTEND TO THE FULL ORDER LIMITS), AND/OR WITHIN 50 M OF A PUBLIC ROAD USED BY CONSTRUCTION VEHICLES THAT IS WITHIN 500 M OF A SITE ACCESS POINT.

2: DESIGNATED ECOLOGICAL SITES LOCATED WITHIN 50M OF THE ORDER LIMITS AND/OR WITHIN 50M OF A PUBLIC ROAD THAT IS LOCATED WITHIN 500 METERS OF A SITE ACCESS AND EGRESS POINT.

|     |            |                         |     |     |     |
|-----|------------|-------------------------|-----|-----|-----|
| A   | 09/08/2018 | ENVIRONMENTAL STATEMENT | JB  | GH  | TS  |
| Rev | Date       | Description             | GIS | Chk | App |

**nationalgrid**

Scheme: NORTH WALES CONNECTION PROJECT

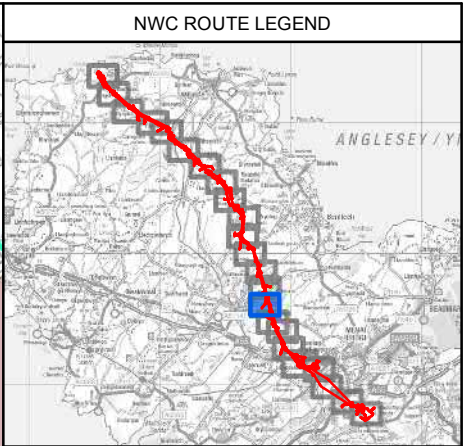
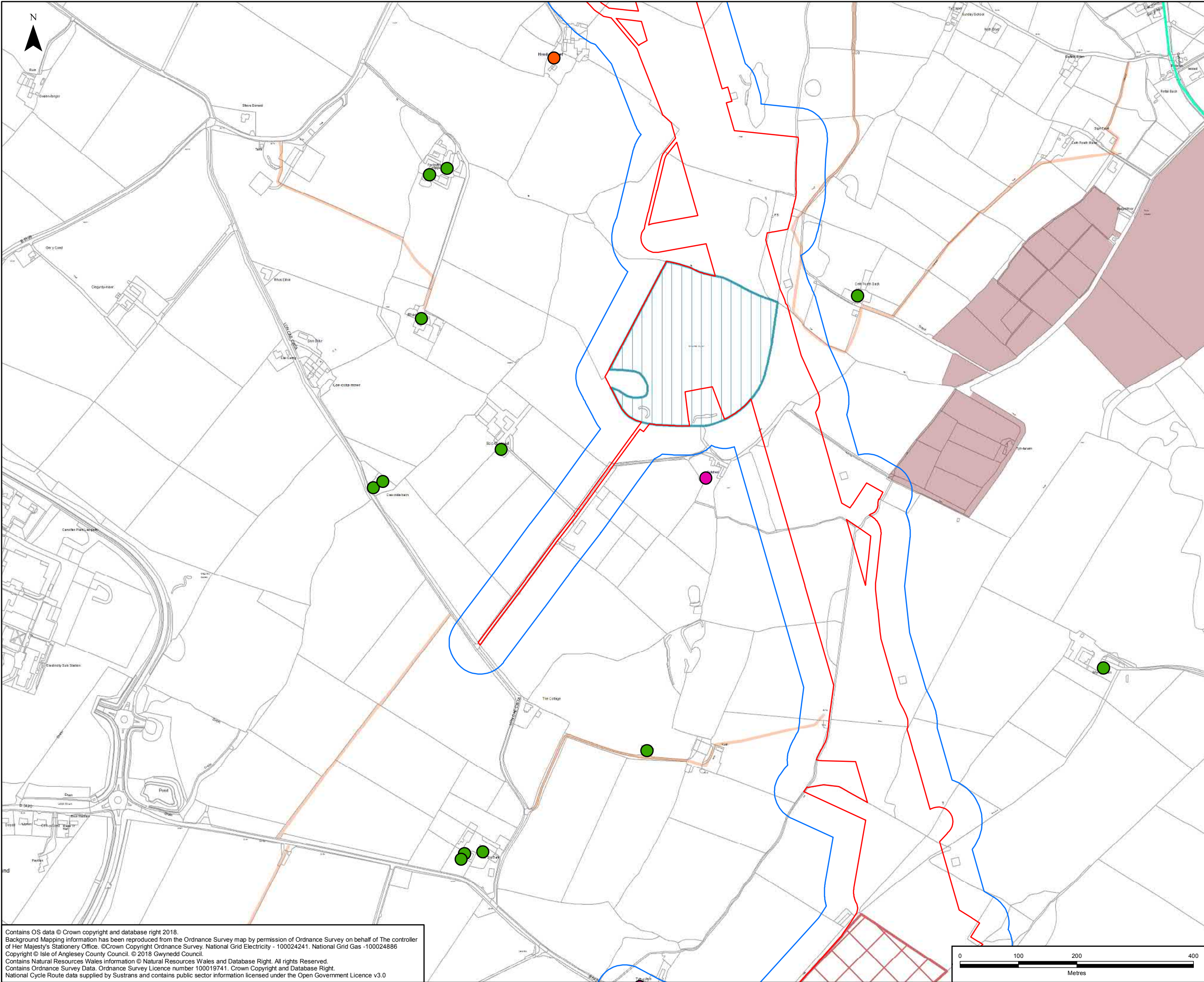
Document Number: 5.14.1.3

Document Title: FIGURE 14.3  
CONSTRUCTION DUST EMISSIONS SENSITIVE RECEPTORS  
SECTION D OPTION B

|                       |                  |             |                           |              |                  |
|-----------------------|------------------|-------------|---------------------------|--------------|------------------|
| Creator: JB           | Date: 24/07/2018 | Checker: GH | Date: 24/07/2018          | Approver: TS | Date: 24/07/2018 |
| Document Type: FIGURE | Scale: 1:6,000   | Format: A3  | Sheets: 14 of 23 Option B | Rev: A       |                  |

Contains OS data © Crown copyright and database right 2018.  
Background Mapping information has been reproduced from the Ordnance Survey map by permission of Ordnance Survey on behalf of The controller of Her Majesty's Stationery Office. © Crown Copyright Ordnance Survey. National Grid Electricity - 100024241. National Grid Gas - 100024886  
Copyright © Isle of Anglesey County Council. © 2018 Gwynedd Council.  
Contains Natural Resources Wales information © Natural Resources Wales and Database Right. All rights Reserved.  
Contains Ordnance Survey Data. Ordnance Survey Licence number 100019741. Crown Copyright and Database Right.  
National Cycle Route data supplied by Sustrans and contains public sector information licensed under the Open Government Licence v3.0





**LEGEND**

- ORDER LIMITS - OPTION A
- 50M BUFFER OF ORDER LIMITS - OPTION A
- SECTION CUTLINES
- DUST RECEPTORS WITHIN 20M<sup>1</sup>
- DUST RECEPTORS WITHIN 20M - 50M
- DUST RECEPTORS WITHIN 50M - 100M
- DUST RECEPTORS WITHIN 100M - 350M
- CONSTRUCTION COMPOUND
- ISLE OF ANGLESEY COASTAL PATH
- WALES COAST PATH
- NATIONAL CYCLE ROUTE
- EXISTING PUBLIC RIGHTS OF WAY
- DESIGNATED ECOLOGICAL SITES<sup>2</sup>
- SPECIAL AREA OF CONSERVATION (SAC)
- SITE OF SPECIAL SCIENTIFIC INTEREST (SSSI)
- RAMSAR
- GWYNEDD WILDLIFE SITES
- GWYNEDD CANDIDATE WILDLIFE SITES
- ANGLESEY WILDLIFE SITES

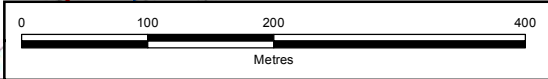
**NOTES**

1: IMPACTS ARE ONLY LIKELY TO OCCUR AT LOCATIONS WHERE THERE ARE SENSITIVE HUMAN RECEPTORS WITHIN 350 M OF THE ORDER LIMITS (TAKEN TO REPRESENT THE CONSTRUCTION SITE BOUNDARY IN THIS ASSESSMENT, THOUGH NOTING THAT CONSTRUCTION WORKS FOR THE PROPOSED DEVELOPMENT WILL NOT ALWAYS EXTEND TO THE FULL ORDER LIMITS), AND/OR WITHIN 50 M OF A PUBLIC ROAD USED BY CONSTRUCTION VEHICLES THAT IS WITHIN 500 M OF A SITE ACCESS POINT.

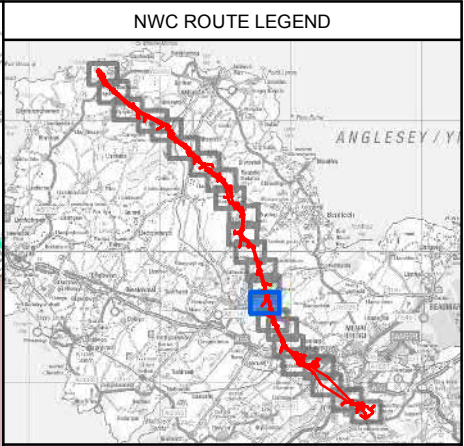
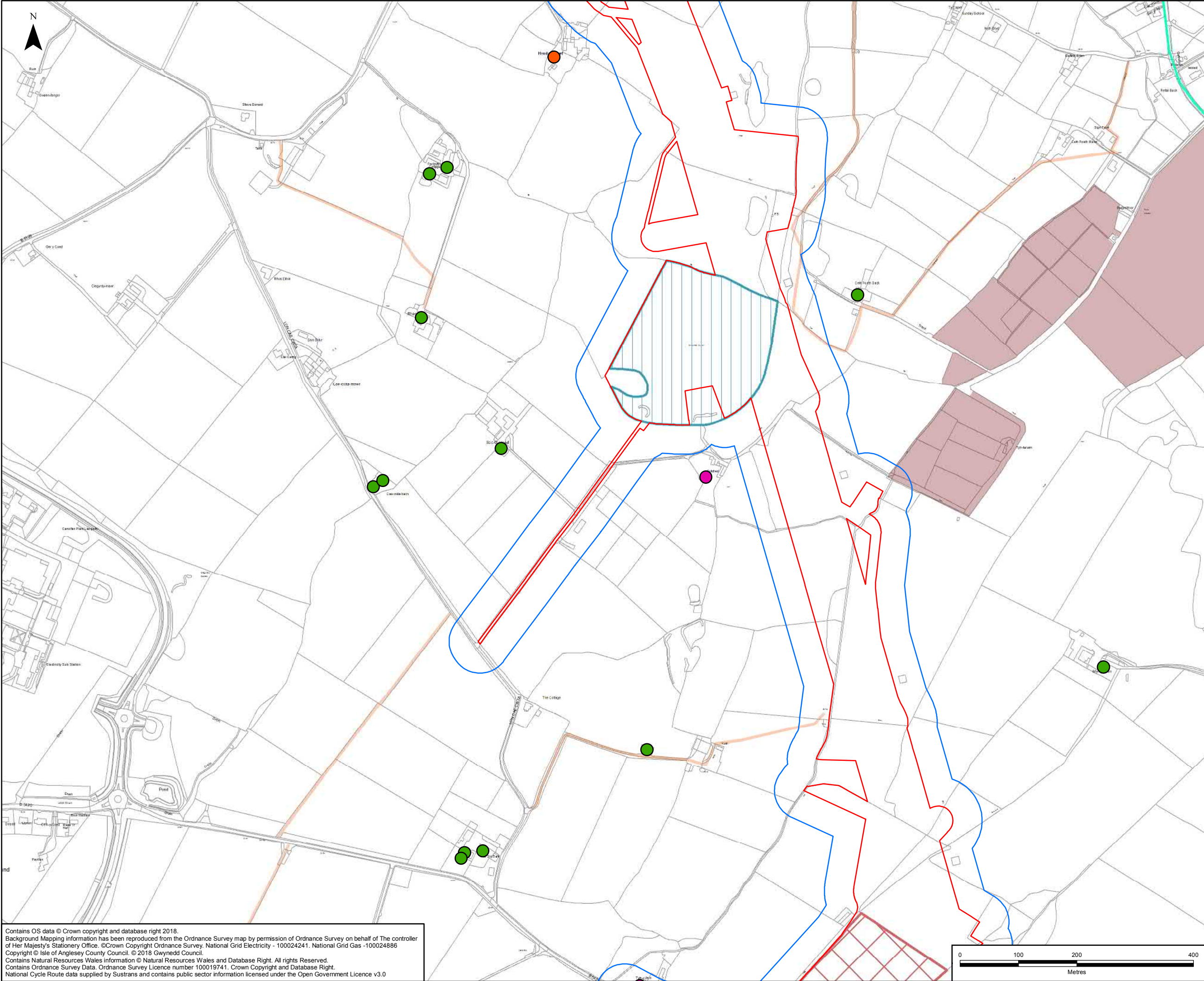
2: DESIGNATED ECOLOGICAL SITES LOCATED WITHIN 50M OF THE ORDER LIMITS AND/OR WITHIN 50M OF A PUBLIC ROAD THAT IS LOCATED WITHIN 500 METERS OF A SITE ACCESS AND EGRESS POINT.

| A  | 09/08/2018       | ENVIRONMENTAL STATEMENT | JB                        | GH           | TS               |
|--|------------------|-------------------------|---------------------------|--------------|------------------|
| Rev  | Date             | Description             | GIS                       | Chk          | App              |
|  |                  |                         |                           |              |                  |
| Scheme: NORTH WALES CONNECTION PROJECT   |                  |                         |                           |              |                  |
| Document Number: 5.14.1.3  |                  |                         |                           |              |                  |
| Document Title: FIGURE 14.3<br>CONSTRUCTION DUST EMISSIONS SENSITIVE RECEPTORS<br>SECTION D OPTION A |                  |                         |                           |              |                  |
| Creator: JB  | Date: 24/07/2018 | Checker: GH             | Date: 24/07/2018          | Approver: TS | Date: 24/07/2018 |
| Document Type: FIGURE  | Scale: 1:6,000   | Format: A3              | Sheets: 15 of 23 Option A | Rev: A       |                  |

Contains OS data © Crown copyright and database right 2018.  
Background Mapping information has been reproduced from the Ordnance Survey map by permission of Ordnance Survey on behalf of The controller of Her Majesty's Stationery Office. © Crown Copyright Ordnance Survey. National Grid Electricity - 100024241. National Grid Gas -100024886  
Copyright © Isle of Anglesey County Council. © 2018 Gwynedd Council.  
Contains Natural Resources Wales information © Natural Resources Wales and Database Right. All rights Reserved.  
Contains Ordnance Survey Data. Ordnance Survey Licence number 100019741. Crown Copyright and Database Right.  
National Cycle Route data supplied by Sustrans and contains public sector information licensed under the Open Government Licence v3.0







**LEGEND**

- ORDER LIMITS - OPTION B
- 50M BUFFER OF ORDER LIMITS - OPTION B
- SECTION CUTLINES
- DUST RECEPTORS WITHIN 20M<sup>1</sup>
- DUST RECEPTORS WITHIN 20M - 50M
- DUST RECEPTORS WITHIN 50M - 100M
- DUST RECEPTORS WITHIN 100M - 350M
- CONSTRUCTION COMPOUND
- ISLE OF ANGLESEY COASTAL PATH
- WALES COAST PATH
- NATIONAL CYCLE ROUTE
- EXISTING PUBLIC RIGHTS OF WAY
- DESIGNATED ECOLOGICAL SITES<sup>2</sup>
- SPECIAL AREA OF CONSERVATION (SAC)
- SITE OF SPECIAL SCIENTIFIC INTEREST (SSSI)
- RAMSAR
- GWYNEDD WILDLIFE SITES
- GWYNEDD CANDIDATE WILDLIFE SITES
- ANGLESEY WILDLIFE SITES

**NOTES**

1: IMPACTS ARE ONLY LIKELY TO OCCUR AT LOCATIONS WHERE THERE ARE SENSITIVE HUMAN RECEPTORS WITHIN 350 M OF THE ORDER LIMITS (TAKEN TO REPRESENT THE CONSTRUCTION SITE BOUNDARY IN THIS ASSESSMENT, THOUGH NOTING THAT CONSTRUCTION WORKS FOR THE PROPOSED DEVELOPMENT WILL NOT ALWAYS EXTEND TO THE FULL ORDER LIMITS), AND/OR WITHIN 50 M OF A PUBLIC ROAD USED BY CONSTRUCTION VEHICLES THAT IS WITHIN 500 M OF A SITE ACCESS POINT.

2: DESIGNATED ECOLOGICAL SITES LOCATED WITHIN 50M OF THE ORDER LIMITS AND/OR WITHIN 50M OF A PUBLIC ROAD THAT IS LOCATED WITHIN 500 METERS OF A SITE ACCESS AND EGRESS POINT.

|     |            |                         |     |     |     |
|-----|------------|-------------------------|-----|-----|-----|
| A   | 09/08/2018 | ENVIRONMENTAL STATEMENT | JB  | GH  | TS  |
| Rev | Date       | Description             | GIS | Chk | App |

**nationalgrid**

Scheme: NORTH WALES CONNECTION PROJECT

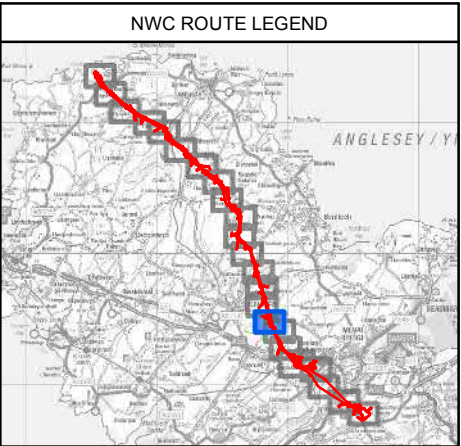
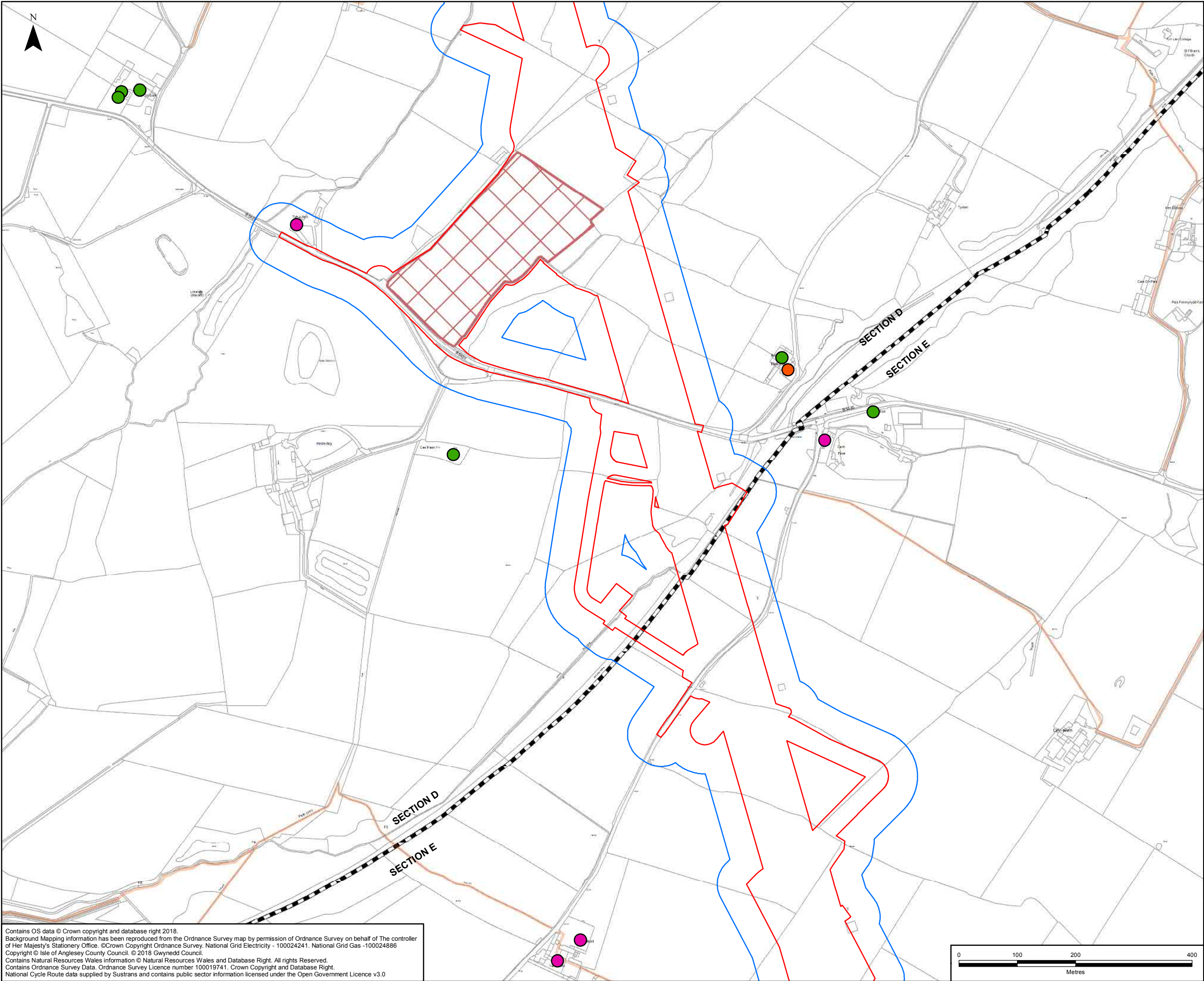
Document Number: 5.14.1.3

Document Title: FIGURE 14.3  
CONSTRUCTION DUST EMISSIONS SENSITIVE RECEPTORS  
SECTION D OPTION B

|                       |                  |             |                           |              |                  |
|-----------------------|------------------|-------------|---------------------------|--------------|------------------|
| Creator: JB           | Date: 24/07/2018 | Checker: GH | Date: 24/07/2018          | Approver: TS | Date: 24/07/2018 |
| Document Type: FIGURE | Scale: 1:6,000   | Format: A3  | Sheets: 15 of 23 Option B | Rev: A       |                  |

Contains OS data © Crown copyright and database right 2018.  
Background Mapping information has been reproduced from the Ordnance Survey map by permission of Ordnance Survey on behalf of The controller of Her Majesty's Stationery Office. © Crown Copyright Ordnance Survey. National Grid Electricity - 100024241. National Grid Gas -100024886  
Copyright © Isle of Anglesey County Council. © 2018 Gwynedd Council.  
Contains Natural Resources Wales information © Natural Resources Wales and Database Right. All rights Reserved.  
Contains Ordnance Survey Data. Ordnance Survey Licence number 100019741. Crown Copyright and Database Right.  
National Cycle Route data supplied by Sustrans and contains public sector information licensed under the Open Government Licence v3.0





**LEGEND**

- ORDER LIMITS - OPTION A
- 50M BUFFER OF ORDER LIMITS - OPTION A
- SECTION CUTLINES
- DUST RECEPTORS WITHIN 20M<sup>1</sup>
- DUST RECEPTORS WITHIN 20M - 50M
- DUST RECEPTORS WITHIN 50M - 100M
- DUST RECEPTORS WITHIN 100M - 350M
- CONSTRUCTION COMPOUND
- ISLE OF ANGLESEY COASTAL PATH
- WALES COAST PATH
- NATIONAL CYCLE ROUTE
- EXISTING PUBLIC RIGHTS OF WAY
- DESIGNATED ECOLOGICAL SITES<sup>2</sup>
- SPECIAL AREA OF CONSERVATION (SAC)
- SITE OF SPECIAL SCIENTIFIC INTEREST (SSSI)
- RAMSAR
- GWYNEDD WILDLIFE SITES
- GWYNEDD CANDIDATE WILDLIFE SITES
- ANGLESEY WILDLIFE SITES

**NOTES**

1: IMPACTS ARE ONLY LIKELY TO OCCUR AT LOCATIONS WHERE THERE ARE SENSITIVE HUMAN RECEPTORS WITHIN 350 M OF THE ORDER LIMITS (TAKEN TO REPRESENT THE CONSTRUCTION SITE BOUNDARY IN THIS ASSESSMENT, THOUGH NOTING THAT CONSTRUCTION WORKS FOR THE PROPOSED DEVELOPMENT WILL NOT ALWAYS EXTEND TO THE FULL ORDER LIMITS), AND/OR WITHIN 50 M OF A PUBLIC ROAD USED BY CONSTRUCTION VEHICLES THAT IS WITHIN 500 M OF A SITE ACCESS POINT.

2: DESIGNATED ECOLOGICAL SITES LOCATED WITHIN 50M OF THE ORDER LIMITS AND/OR WITHIN 50M OF A PUBLIC ROAD THAT IS LOCATED WITHIN 500 METERS OF A SITE ACCESS AND EGRESS POINT.

|     |            |                         |     |     |     |
|-----|------------|-------------------------|-----|-----|-----|
| A   | 09/08/2018 | ENVIRONMENTAL STATEMENT | JB  | GH  | TS  |
| Rev | Date       | Description             | GIS | Chk | App |

**nationalgrid**

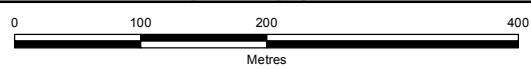
Scheme: NORTH WALES CONNECTION PROJECT

Document Number: 5.14.1.3

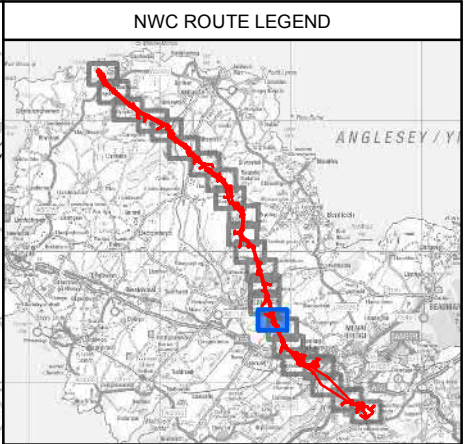
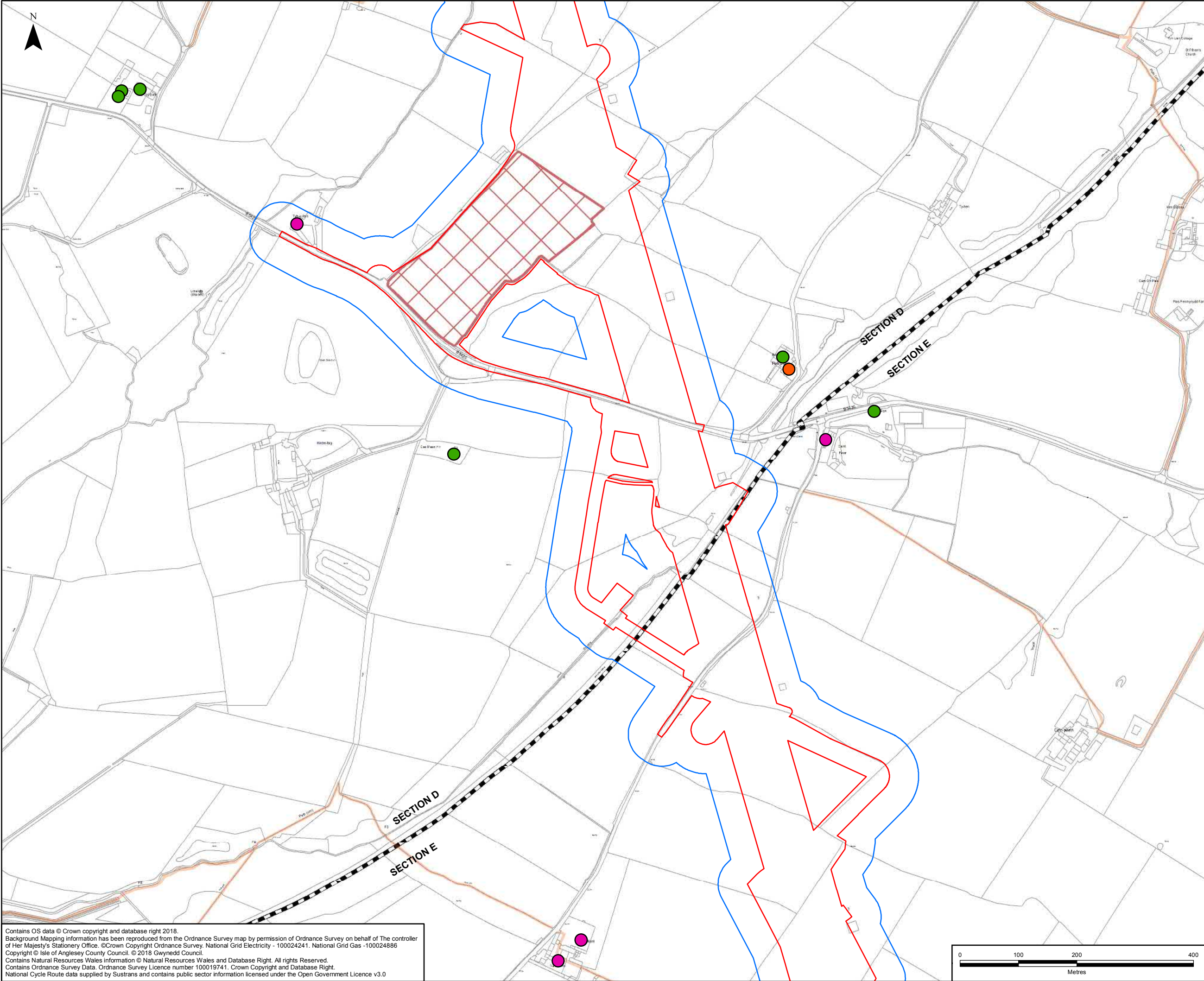
Document Title: FIGURE 14.3  
CONSTRUCTION DUST EMISSIONS SENSITIVE RECEPTORS  
SECTION D OPTION A

|                       |                  |             |                           |              |                  |
|-----------------------|------------------|-------------|---------------------------|--------------|------------------|
| Creator: JB           | Date: 24/07/2018 | Checker: GH | Date: 24/07/2018          | Approver: TS | Date: 24/07/2018 |
| Document Type: FIGURE | Scale: 1:6,000   | Format: A3  | Sheets: 16 of 23 Option A | Rev: A       |                  |

Contains OS data © Crown copyright and database right 2018.  
Background Mapping information has been reproduced from the Ordnance Survey map by permission of Ordnance Survey on behalf of The controller of Her Majesty's Stationery Office. ©Crown Copyright Ordnance Survey. National Grid Electricity - 100024241. National Grid Gas -100024886  
Copyright © Isle of Anglesey County Council. © 2018 Gwynedd Council.  
Contains Natural Resources Wales information © Natural Resources Wales and Database Right. All rights Reserved.  
Contains Ordnance Survey Data. Ordnance Survey Licence number 100019741. Crown Copyright and Database Right.  
National Cycle Route data supplied by Sustrans and contains public sector information licensed under the Open Government Licence v3.0







**LEGEND**

- ORDER LIMITS - OPTION B
- 50M BUFFER OF ORDER LIMITS - OPTION B
- SECTION CUTLINES
- DUST RECEPTORS WITHIN 20M<sup>1</sup>
- DUST RECEPTORS WITHIN 20M - 50M
- DUST RECEPTORS WITHIN 50M - 100M
- DUST RECEPTORS WITHIN 100M - 350M
- CONSTRUCTION COMPOUND
- ISLE OF ANGLESEY COASTAL PATH
- WALES COAST PATH
- NATIONAL CYCLE ROUTE
- EXISTING PUBLIC RIGHTS OF WAY
- DESIGNATED ECOLOGICAL SITES<sup>2</sup>
- SPECIAL AREA OF CONSERVATION (SAC)
- SITE OF SPECIAL SCIENTIFIC INTEREST (SSSI)
- RAMSAR
- GWYNEDD WILDLIFE SITES
- GWYNEDD CANDIDATE WILDLIFE SITES
- ANGLESEY WILDLIFE SITES

**NOTES**

1: IMPACTS ARE ONLY LIKELY TO OCCUR AT LOCATIONS WHERE THERE ARE SENSITIVE HUMAN RECEPTORS WITHIN 350 M OF THE ORDER LIMITS (TAKEN TO REPRESENT THE CONSTRUCTION SITE BOUNDARY IN THIS ASSESSMENT, THOUGH NOTING THAT CONSTRUCTION WORKS FOR THE PROPOSED DEVELOPMENT WILL NOT ALWAYS EXTEND TO THE FULL ORDER LIMITS), AND/OR WITHIN 50 M OF A PUBLIC ROAD USED BY CONSTRUCTION VEHICLES THAT IS WITHIN 500 M OF A SITE ACCESS POINT.

2: DESIGNATED ECOLOGICAL SITES LOCATED WITHIN 50M OF THE ORDER LIMITS AND/OR WITHIN 50M OF A PUBLIC ROAD THAT IS LOCATED WITHIN 500 METERS OF A SITE ACCESS AND EGRESS POINT.

|     |            |                         |     |     |     |
|-----|------------|-------------------------|-----|-----|-----|
| A   | 09/08/2018 | ENVIRONMENTAL STATEMENT | JB  | GH  | TS  |
| Rev | Date       | Description             | GIS | Chk | App |

**nationalgrid**

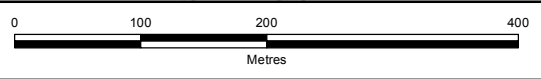
Scheme: NORTH WALES CONNECTION PROJECT

Document Number: 5.14.1.3

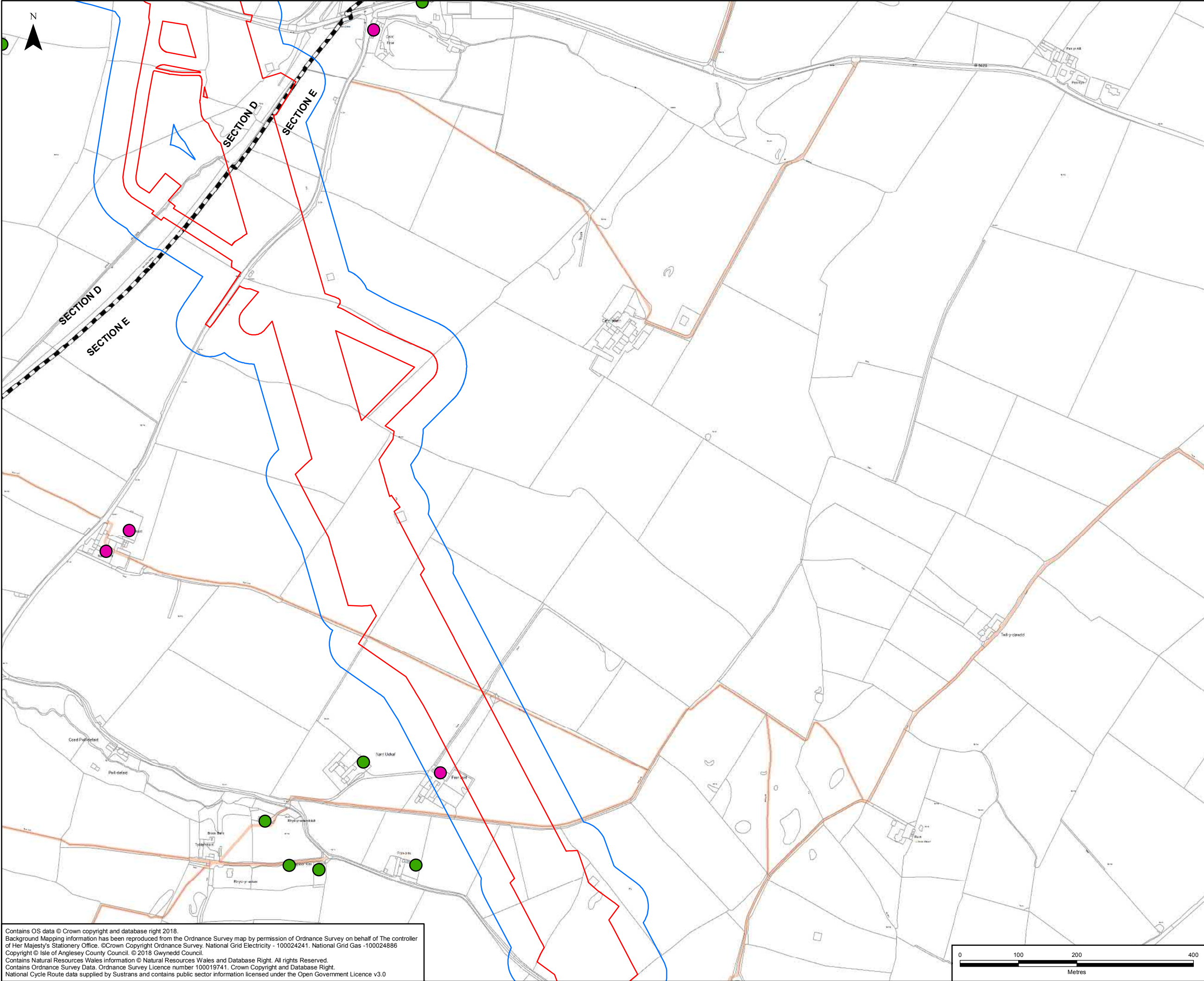
Document Title: FIGURE 14.3  
CONSTRUCTION DUST EMISSIONS SENSITIVE RECEPTORS  
SECTION D OPTION B

|                       |                  |             |                           |              |                  |
|-----------------------|------------------|-------------|---------------------------|--------------|------------------|
| Creator: JB           | Date: 24/07/2018 | Checker: GH | Date: 24/07/2018          | Approver: TS | Date: 24/07/2018 |
| Document Type: FIGURE | Scale: 1:6,000   | Format: A3  | Sheets: 16 of 23 Option B | Rev: A       |                  |

Contains OS data © Crown copyright and database right 2018.  
Background Mapping information has been reproduced from the Ordnance Survey map by permission of Ordnance Survey on behalf of The controller of Her Majesty's Stationery Office. ©Crown Copyright Ordnance Survey. National Grid Electricity - 100024241. National Grid Gas -100024886  
Copyright © Isle of Anglesey County Council. © 2018 Gwynedd Council.  
Contains Natural Resources Wales information © Natural Resources Wales and Database Right. All rights Reserved.  
Contains Ordnance Survey Data. Ordnance Survey Licence number 100019741. Crown Copyright and Database Right.  
National Cycle Route data supplied by Sustrans and contains public sector information licensed under the Open Government Licence v3.0







**LEGEND**

- ORDER LIMITS
- 50M BUFFER OF ORDER LIMITS
- SECTION CUTLINES
- DUST RECEPTORS WITHIN 20M<sup>1</sup>
- DUST RECEPTORS WITHIN 20M - 50M
- DUST RECEPTORS WITHIN 50M - 100M
- DUST RECEPTORS WITHIN 100M - 350M
- CONSTRUCTION COMPOUND
- ISLE OF ANGLESEY COASTAL PATH
- WALES COAST PATH
- NATIONAL CYCLE ROUTE
- EXISTING PUBLIC RIGHTS OF WAY
- DESIGNATED ECOLOGICAL SITES<sup>2</sup>
- SPECIAL AREA OF CONSERVATION (SAC)
- SITE OF SPECIAL SCIENTIFIC INTEREST (SSSI)
- RAMSAR
- GWYNEDD WILDLIFE SITES
- GWYNEDD CANDIDATE WILDLIFE SITES
- ANGLESEY WILDLIFE SITES

**NOTES**

1: IMPACTS ARE ONLY LIKELY TO OCCUR AT LOCATIONS WHERE THERE ARE SENSITIVE HUMAN RECEPTORS WITHIN 350 M OF THE ORDER LIMITS (TAKEN TO REPRESENT THE CONSTRUCTION SITE BOUNDARY IN THIS ASSESSMENT, THOUGH NOTING THAT CONSTRUCTION WORKS FOR THE PROPOSED DEVELOPMENT WILL NOT ALWAYS EXTEND TO THE FULL ORDER LIMITS), AND/OR WITHIN 50 M OF A PUBLIC ROAD USED BY CONSTRUCTION VEHICLES THAT IS WITHIN 500 M OF A SITE ACCESS POINT.

2: DESIGNATED ECOLOGICAL SITES LOCATED WITHIN 50M OF THE ORDER LIMITS AND/OR WITHIN 50M OF A PUBLIC ROAD THAT IS LOCATED WITHIN 500 METERS OF A SITE ACCESS AND EGRESS POINT.

| A   | 09/08/2018 | ENVIRONMENTAL STATEMENT | JB  | GH  | TS  |
|-----|------------|-------------------------|-----|-----|-----|
| Rev | Date       | Description             | GIS | Chk | App |
|     |            |                         |     |     |     |

**nationalgrid**

Scheme: NORTH WALES CONNECTION PROJECT

Document Number: 5.14.1.3

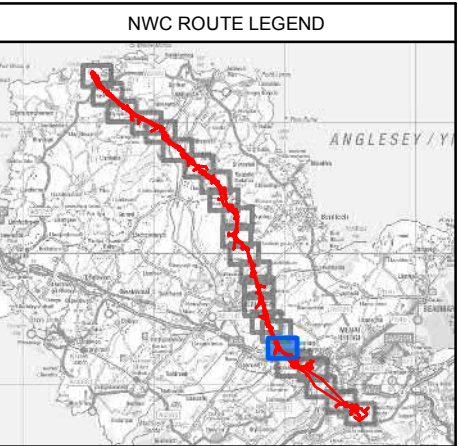
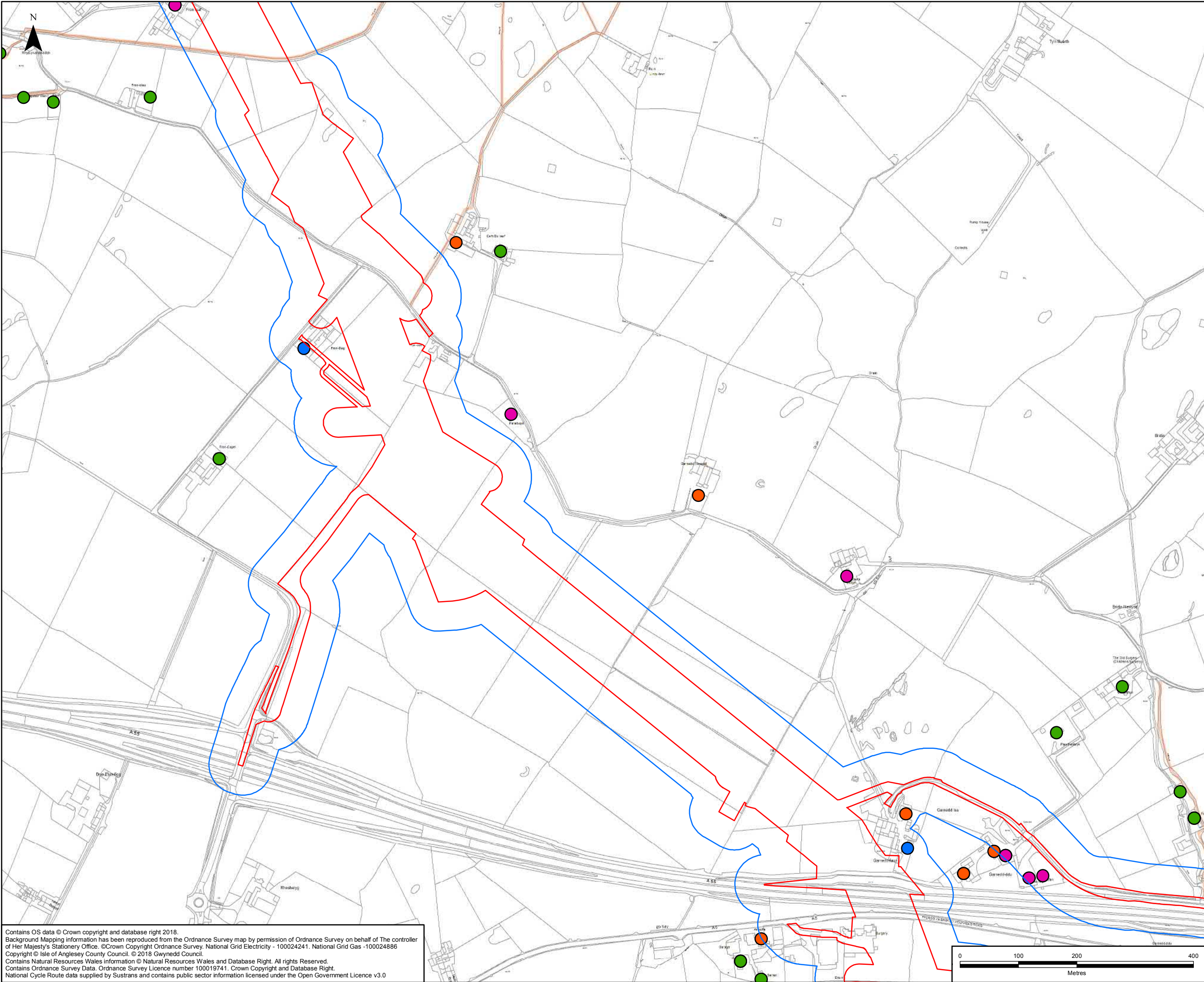
Document Title: FIGURE 14.3  
CONSTRUCTION DUST EMISSIONS SENSITIVE RECEPTORS  
SECTION E

| Creator: | Date:      | Checker: | Date:      | Approver: | Date:      |
|----------|------------|----------|------------|-----------|------------|
| JB       | 24/07/2018 | GH       | 24/07/2018 | TS        | 24/07/2018 |

| Document Type: | Scale:  | Format: | Sheets:  | Rev: |
|----------------|---------|---------|----------|------|
| FIGURE         | 1:6,000 | A3      | 17 of 23 | A    |

Contains OS data © Crown copyright and database right 2018.  
Background Mapping information has been reproduced from the Ordnance Survey map by permission of Ordnance Survey on behalf of The controller of Her Majesty's Stationery Office. ©Crown Copyright Ordnance Survey. National Grid Electricity - 100024241. National Grid Gas -100024886  
Copyright © Isle of Anglesey County Council. © 2018 Gwynedd Council.  
Contains Natural Resources Wales information © Natural Resources Wales and Database Right. All rights Reserved.  
Contains Ordnance Survey Data. Ordnance Survey Licence number 100019741. Crown Copyright and Database Right.  
National Cycle Route data supplied by Sustrans and contains public sector information licensed under the Open Government Licence v3.0





**LEGEND**

- ORDER LIMITS
- 50M BUFFER OF ORDER LIMITS
- SECTION CUTLINES
- DUST RECEPTORS WITHIN 20M<sup>1</sup>
- DUST RECEPTORS WITHIN 20M - 50M
- DUST RECEPTORS WITHIN 50M - 100M
- DUST RECEPTORS WITHIN 100M - 350M
- CONSTRUCTION COMPOUND
- ISLE OF ANGLESEY COASTAL PATH
- WALES COAST PATH
- NATIONAL CYCLE ROUTE
- EXISTING PUBLIC RIGHTS OF WAY

**DESIGNATED ECOLOGICAL SITES<sup>2</sup>**

- SPECIAL AREA OF CONSERVATION (SAC)
- SITE OF SPECIAL SCIENTIFIC INTEREST (SSSI)
- RAMSAR
- GWYNEDD WILDLIFE SITES
- GWYNEDD CANDIDATE WILDLIFE SITES
- ANGLESEY WILDLIFE SITES

**NOTES**

1: IMPACTS ARE ONLY LIKELY TO OCCUR AT LOCATIONS WHERE THERE ARE SENSITIVE HUMAN RECEPTORS WITHIN 350 M OF THE ORDER LIMITS (TAKEN TO REPRESENT THE CONSTRUCTION SITE BOUNDARY IN THIS ASSESSMENT, THOUGH NOTING THAT CONSTRUCTION WORKS FOR THE PROPOSED DEVELOPMENT WILL NOT ALWAYS EXTEND TO THE FULL ORDER LIMITS), AND/OR WITHIN 50 M OF A PUBLIC ROAD USED BY CONSTRUCTION VEHICLES THAT IS WITHIN 500 M OF A SITE ACCESS POINT.

2: DESIGNATED ECOLOGICAL SITES LOCATED WITHIN 50M OF THE ORDER LIMITS AND/OR WITHIN 50M OF A PUBLIC ROAD THAT IS LOCATED WITHIN 500 METERS OF A SITE ACCESS AND EGRESS POINT.

| A   | 09/08/2018 | ENVIRONMENTAL STATEMENT | JB  | GH  | TS  |
|-----|------------|-------------------------|-----|-----|-----|
| Rev | Date       | Description             | GIS | Chk | App |

**nationalgrid**

Scheme: NORTH WALES CONNECTION PROJECT

Document Number: 5.14.1.3

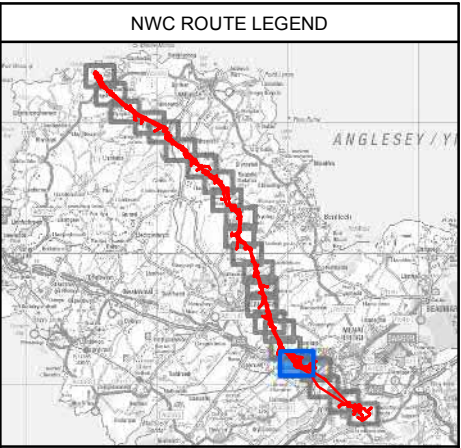
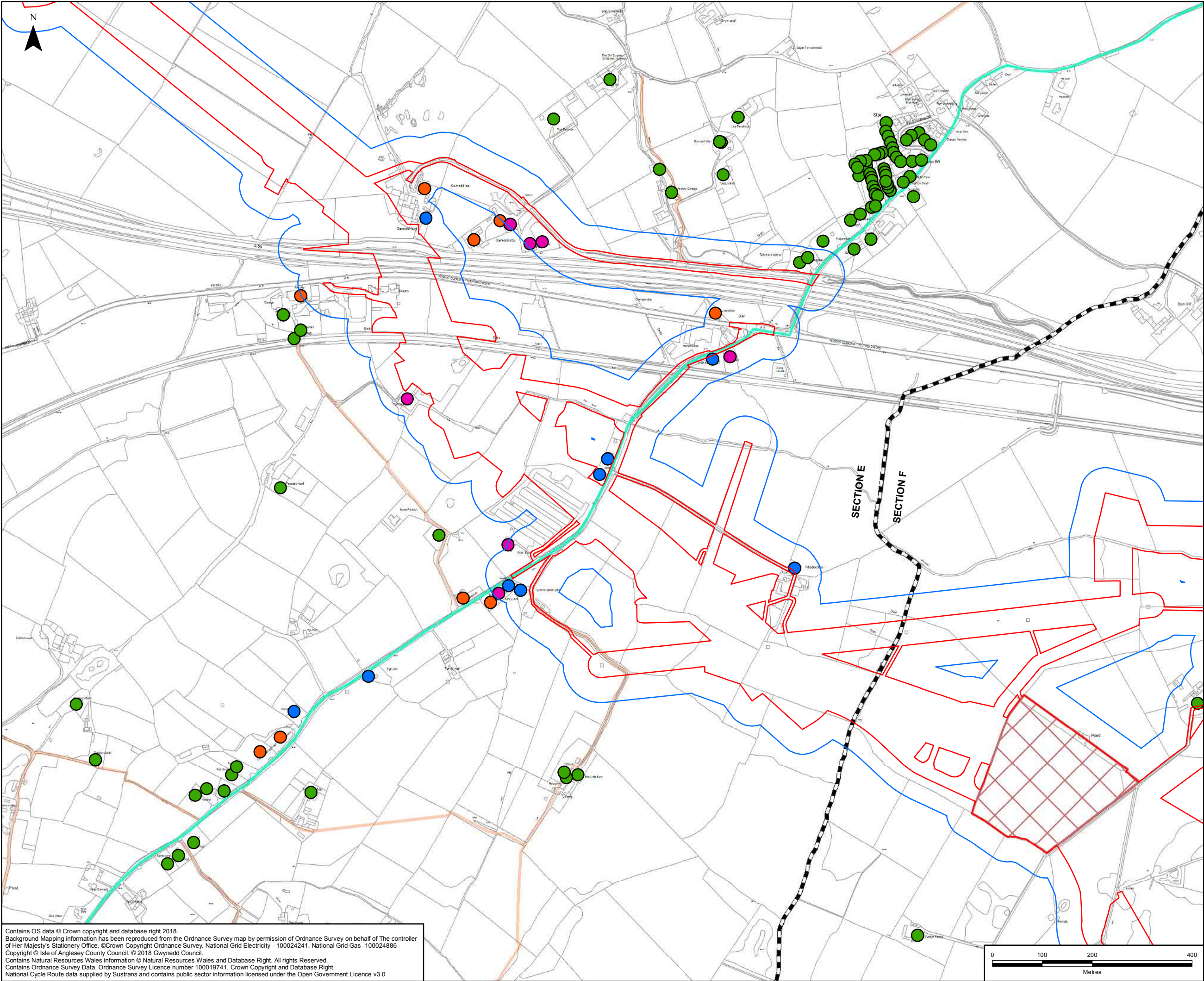
Document Title: FIGURE 14.3 CONSTRUCTION DUST EMISSIONS SENSITIVE RECEPTORS SECTION E

| Creator: | Date:      | Checker: | Date:      | Approver: | Date:      |
|----------|------------|----------|------------|-----------|------------|
| JB       | 24/07/2018 | GH       | 24/07/2018 | TS        | 24/07/2018 |

| Document Type: | Scale:  | Format: | Sheets:  | Rev: |
|----------------|---------|---------|----------|------|
| FIGURE         | 1:6,000 | A3      | 18 of 23 | A    |

Contains OS data © Crown copyright and database right 2018.  
Background Mapping information has been reproduced from the Ordnance Survey map by permission of Ordnance Survey on behalf of The controller of Her Majesty's Stationery Office. ©Crown Copyright Ordnance Survey. National Grid Electricity - 100024241. National Grid Gas -100024886  
Copyright © Isle of Anglesey County Council. © 2018 Gwynedd Council.  
Contains Natural Resources Wales information © Natural Resources Wales and Database Right. All rights Reserved.  
Contains Ordnance Survey Data. Ordnance Survey Licence number 100019741. Crown Copyright and Database Right.  
National Cycle Route data supplied by Sustrans and contains public sector information licensed under the Open Government Licence v3.0





**LEGEND**

ORDER LIMITS

50M BUFFER OF ORDER LIMITS

SECTION CUTLINES

DUST RECEPTORS WITHIN 20M<sup>1</sup>

DUST RECEPTORS WITHIN 20M - 50M

DUST RECEPTORS WITHIN 50M - 100M

DUST RECEPTORS WITHIN 100M - 350M

CONSTRUCTION COMPOUND

ISLE OF ANGLESEY COASTAL PATH

WALES COAST PATH

NATIONAL CYCLE ROUTE

EXISTING PUBLIC RIGHTS OF WAY

**DESIGNATED ECOLOGICAL SITES<sup>2</sup>**

SPECIAL AREA OF CONSERVATION (SAC)

SITE OF SPECIAL SCIENTIFIC INTEREST (SSSI)

RAMSAR

GWYNEDD WILDLIFE SITES

GWYNEDD CANDIDATE WILDLIFE SITES

ANGLESEY WILDLIFE SITES

**NOTES**

1: IMPACTS ARE ONLY LIKELY TO OCCUR AT LOCATIONS WHERE THERE ARE SENSITIVE HUMAN RECEPTORS WITHIN 350 M OF THE ORDER LIMITS (TAKEN TO REPRESENT THE CONSTRUCTION SITE BOUNDARY IN THIS ASSESSMENT, THOUGH NOTING THAT CONSTRUCTION WORKS FOR THE PROPOSED DEVELOPMENT WILL NOT ALWAYS EXTEND TO THE FULL ORDER LIMITS), AND/OR WITHIN 50 M OF A PUBLIC ROAD USED BY CONSTRUCTION VEHICLES THAT IS WITHIN 500 M OF A SITE ACCESS POINT.

2: DESIGNATED ECOLOGICAL SITES LOCATED WITHIN 50M OF THE ORDER LIMITS AND/OR WITHIN 50M OF A PUBLIC ROAD THAT IS LOCATED WITHIN 500 METERS OF A SITE ACCESS AND EGRESS POINT.

|     |            |                         |     |     |     |
|-----|------------|-------------------------|-----|-----|-----|
| A   | 09/08/2018 | ENVIRONMENTAL STATEMENT | JB  | GH  | TS  |
| Rev | Date       | Description             | GIS | Chk | App |

Scheme: NORTH WALES CONNECTION PROJECT

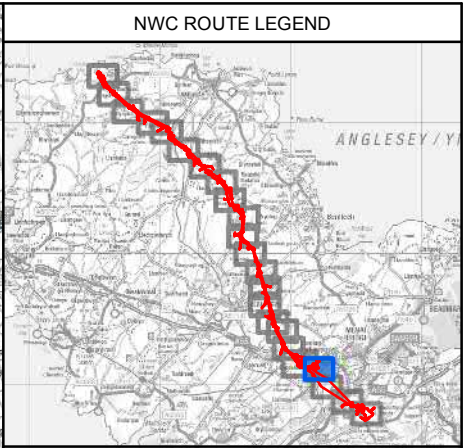
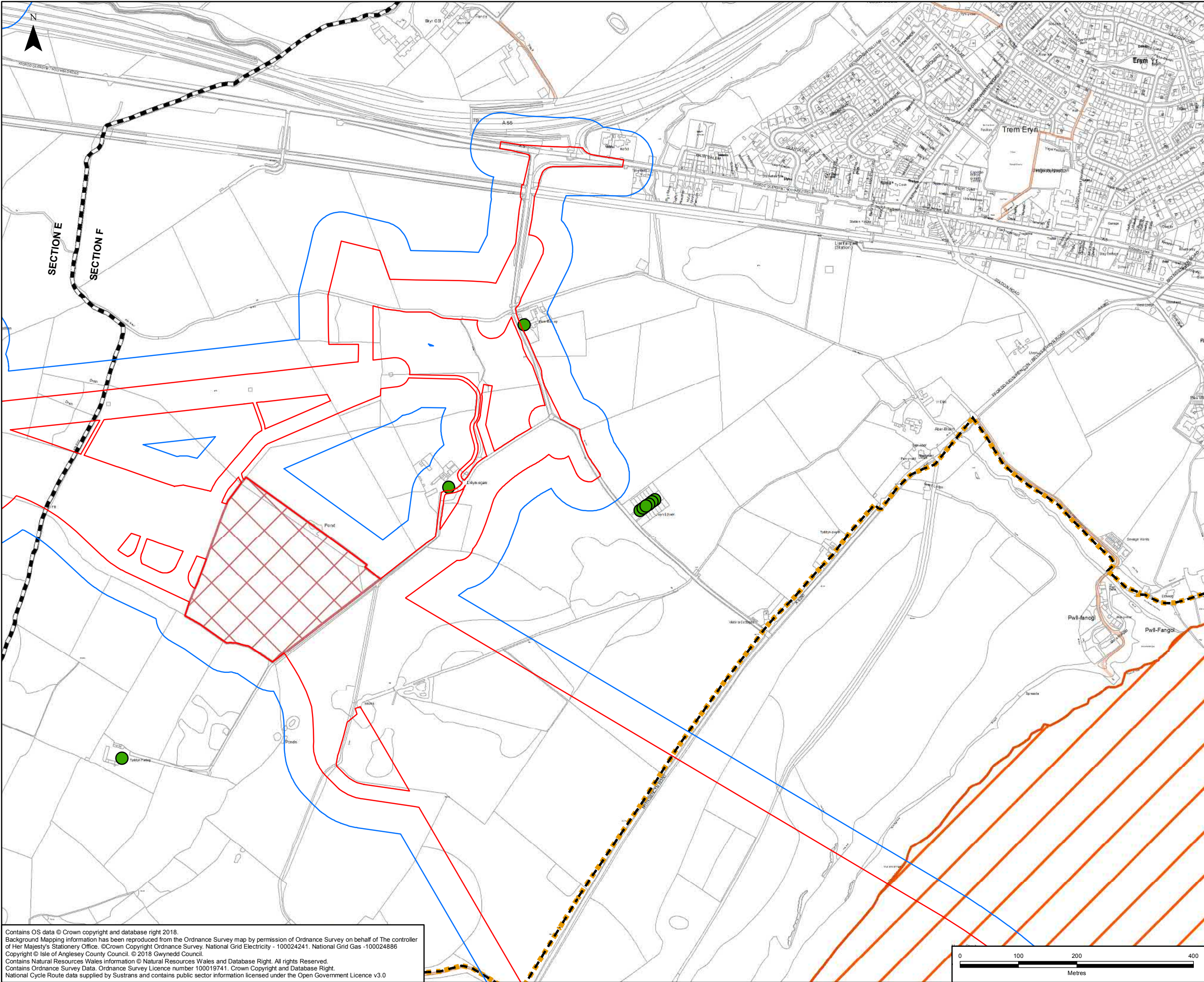
Document Number: 5.14.1.3

Document Title: FIGURE 14.3  
CONSTRUCTION DUST EMISSIONS SENSITIVE RECEPTORS  
SECTION E

|                       |                  |             |                  |              |                  |
|-----------------------|------------------|-------------|------------------|--------------|------------------|
| Creator: JB           | Date: 24/07/2018 | Checker: GH | Date: 24/07/2018 | Approver: TS | Date: 24/07/2018 |
| Document Type: FIGURE | Scale: 1:7,000   | Format: A3  | Sheets: 19 of 23 | Rev: A       |                  |

Contains OS data © Crown copyright and database right 2018.  
Background Mapping information has been reproduced from the Ordnance Survey map by permission of Ordnance Survey on behalf of The controller of Her Majesty's Stationery Office. © Crown Copyright Ordnance Survey. National Grid Electricity - 100024241. National Grid Gas -100024886  
Copyright © Isle of Anglesey County Council. © 2018 Gwynedd Council.  
Contains Natural Resources Wales information © Natural Resources Wales and Database Right. All rights Reserved.  
Contains Ordnance Survey Data. Ordnance Survey Licence number 100019741. Crown Copyright and Database Right.  
National Cycle Route data supplied by Sustrans and contains public sector information licensed under the Open Government Licence v3.0





**LEGEND**

- ORDER LIMITS
- 50M BUFFER OF ORDER LIMITS
- SECTION CUTLINES
- DUST RECEPTORS WITHIN 20M<sup>1</sup>
- DUST RECEPTORS WITHIN 20M - 50M
- DUST RECEPTORS WITHIN 50M - 100M
- DUST RECEPTORS WITHIN 100M - 350M
- CONSTRUCTION COMPOUND
- ISLE OF ANGLESEY COASTAL PATH
- WALES COAST PATH
- NATIONAL CYCLE ROUTE
- EXISTING PUBLIC RIGHTS OF WAY

**DESIGNATED ECOLOGICAL SITES<sup>2</sup>**

- SPECIAL AREA OF CONSERVATION (SAC)
- SITE OF SPECIAL SCIENTIFIC INTEREST (SSSI)
- RAMSAR
- GWYNEDD WILDLIFE SITES
- GWYNEDD CANDIDATE WILDLIFE SITES
- ANGLESEY WILDLIFE SITES

**NOTES**

1: IMPACTS ARE ONLY LIKELY TO OCCUR AT LOCATIONS WHERE THERE ARE SENSITIVE HUMAN RECEPTORS WITHIN 350 M OF THE ORDER LIMITS (TAKEN TO REPRESENT THE CONSTRUCTION SITE BOUNDARY IN THIS ASSESSMENT, THOUGH NOTING THAT CONSTRUCTION WORKS FOR THE PROPOSED DEVELOPMENT WILL NOT ALWAYS EXTEND TO THE FULL ORDER LIMITS), AND/OR WITHIN 50 M OF A PUBLIC ROAD USED BY CONSTRUCTION VEHICLES THAT IS WITHIN 500 M OF A SITE ACCESS POINT.

2: DESIGNATED ECOLOGICAL SITES LOCATED WITHIN 50M OF THE ORDER LIMITS AND/OR WITHIN 50M OF A PUBLIC ROAD THAT IS LOCATED WITHIN 500 METERS OF A SITE ACCESS AND EGRESS POINT.

|     |            |                         |     |     |     |
|-----|------------|-------------------------|-----|-----|-----|
| A   | 09/08/2018 | ENVIRONMENTAL STATEMENT | JB  | GH  | TS  |
| Rev | Date       | Description             | GIS | Chk | App |

**nationalgrid**

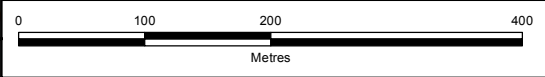
Scheme: NORTH WALES CONNECTION PROJECT

Document Number: 5.14.1.3

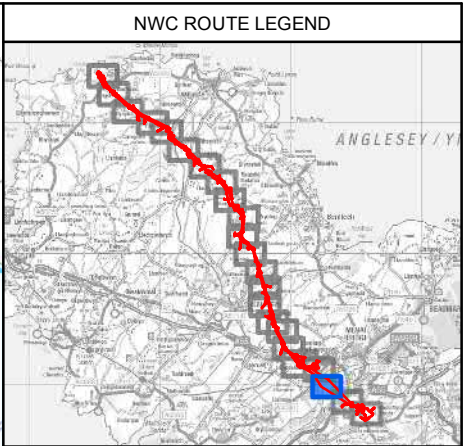
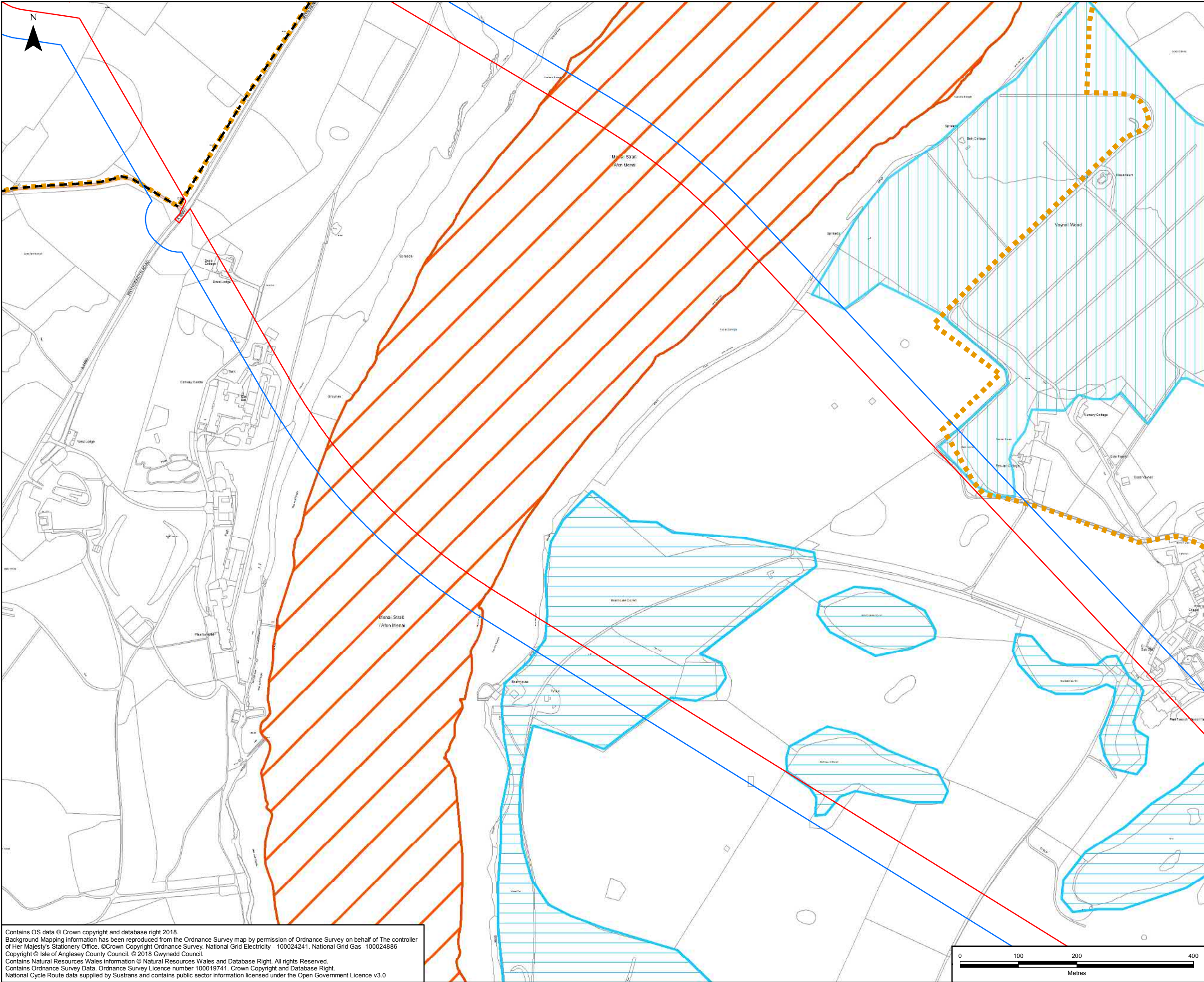
Document Title: FIGURE 14.3  
CONSTRUCTION DUST EMISSIONS SENSITIVE RECEPTORS  
SECTION F

|                       |                  |             |                  |              |                  |
|-----------------------|------------------|-------------|------------------|--------------|------------------|
| Creator: JB           | Date: 24/07/2018 | Checker: GH | Date: 24/07/2018 | Approver: TS | Date: 24/07/2018 |
| Document Type: FIGURE | Scale: 1:6,000   | Format: A3  | Sheets: 20 of 23 | Rev: A       |                  |

Contains OS data © Crown copyright and database right 2018.  
Background Mapping information has been reproduced from the Ordnance Survey map by permission of Ordnance Survey on behalf of The controller of Her Majesty's Stationery Office. © Crown Copyright Ordnance Survey. National Grid Electricity - 100024241. National Grid Gas -100024886  
Copyright © Isle of Anglesey County Council. © 2018 Gwynedd Council.  
Contains Natural Resources Wales information © Natural Resources Wales and Database Right. All rights Reserved.  
Contains Ordnance Survey Data. Ordnance Survey Licence number 100019741. Crown Copyright and Database Right.  
National Cycle Route data supplied by Sustrans and contains public sector information licensed under the Open Government Licence v3.0







**LEGEND**

- ORDER LIMITS
- 50M BUFFER OF ORDER LIMITS
- SECTION CUTLINES
- DUST RECEPTORS WITHIN 20M<sup>1</sup>
- DUST RECEPTORS WITHIN 20M - 50M
- DUST RECEPTORS WITHIN 50M - 100M
- DUST RECEPTORS WITHIN 100M - 350M
- CONSTRUCTION COMPOUND
- ISLE OF ANGLESEY COASTAL PATH
- WALES COAST PATH
- NATIONAL CYCLE ROUTE
- EXISTING PUBLIC RIGHTS OF WAY
- DESIGNATED ECOLOGICAL SITES<sup>2</sup>
- SPECIAL AREA OF CONSERVATION (SAC)
- SITE OF SPECIAL SCIENTIFIC INTEREST (SSSI)
- RAMSAR
- GWYNEDD WILDLIFE SITES
- GWYNEDD CANDIDATE WILDLIFE SITES
- ANGLESEY WILDLIFE SITES

**NOTES**

1: IMPACTS ARE ONLY LIKELY TO OCCUR AT LOCATIONS WHERE THERE ARE SENSITIVE HUMAN RECEPTORS WITHIN 350 M OF THE ORDER LIMITS (TAKEN TO REPRESENT THE CONSTRUCTION SITE BOUNDARY IN THIS ASSESSMENT, THOUGH NOTING THAT CONSTRUCTION WORKS FOR THE PROPOSED DEVELOPMENT WILL NOT ALWAYS EXTEND TO THE FULL ORDER LIMITS), AND/OR WITHIN 50 M OF A PUBLIC ROAD USED BY CONSTRUCTION VEHICLES THAT IS WITHIN 500 M OF A SITE ACCESS POINT.

2: DESIGNATED ECOLOGICAL SITES LOCATED WITHIN 50M OF THE ORDER LIMITS AND/OR WITHIN 50M OF A PUBLIC ROAD THAT IS LOCATED WITHIN 500 METERS OF A SITE ACCESS AND EGRESS POINT.

|     |            |                         |     |     |     |
|-----|------------|-------------------------|-----|-----|-----|
| A   | 09/08/2018 | ENVIRONMENTAL STATEMENT | JB  | GH  | TS  |
| Rev | Date       | Description             | GIS | Chk | App |

**nationalgrid**

Scheme: NORTH WALES CONNECTION PROJECT

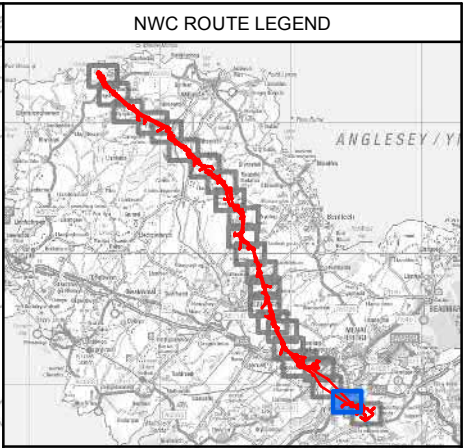
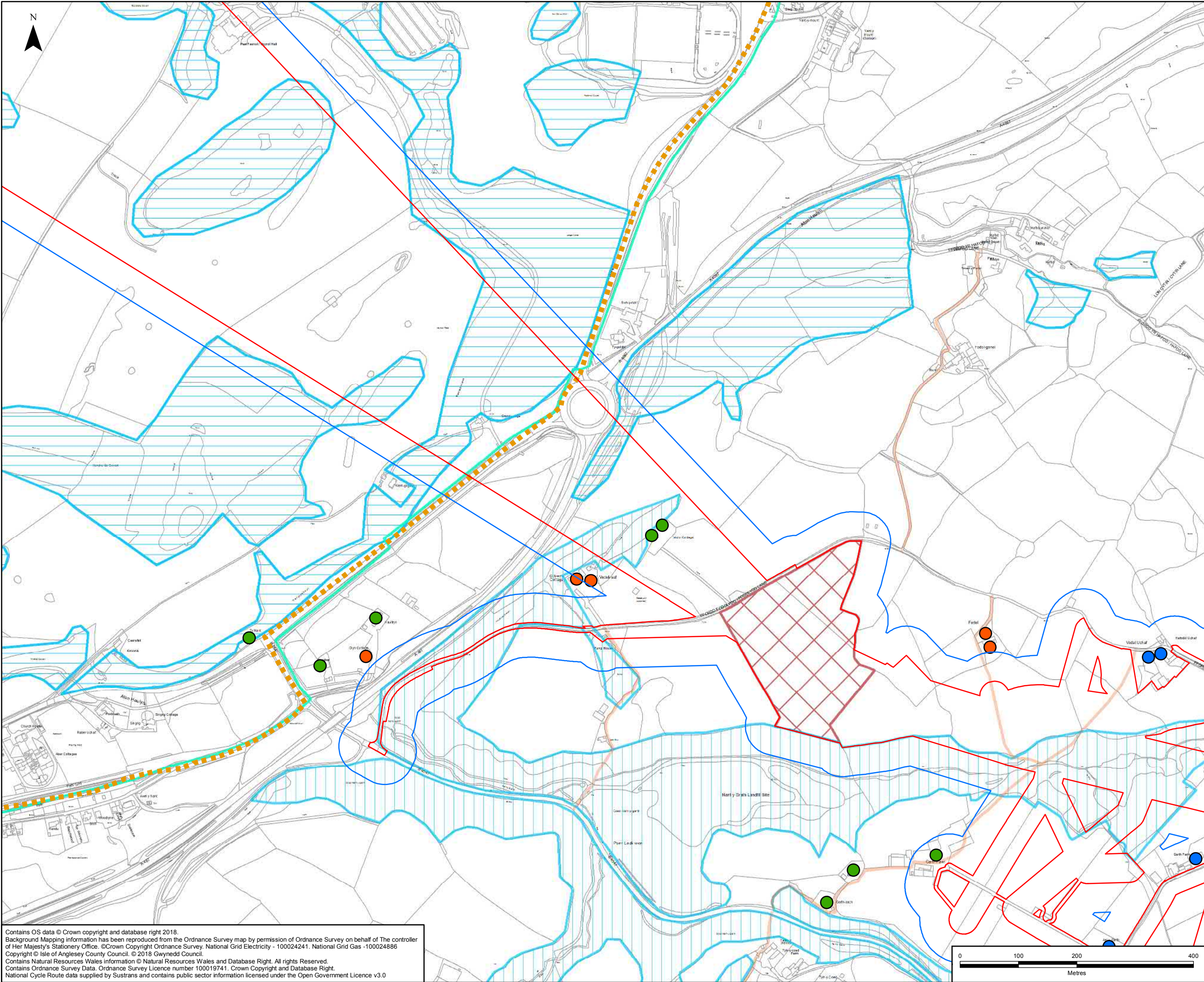
Document Number: 5.14.1.3

Document Title: FIGURE 14.3  
CONSTRUCTION DUST EMISSIONS SENSITIVE RECEPTORS  
RECEPTORS  
SECTION F

|                       |                  |             |                  |              |                  |
|-----------------------|------------------|-------------|------------------|--------------|------------------|
| Creator: JB           | Date: 24/07/2018 | Checker: GH | Date: 24/07/2018 | Approver: TS | Date: 24/07/2018 |
| Document Type: FIGURE | Scale: 1:6,000   | Format: A3  | Sheets: 21 of 23 | Rev: A       |                  |

Contains OS data © Crown copyright and database right 2018.  
Background Mapping information has been reproduced from the Ordnance Survey map by permission of Ordnance Survey on behalf of The controller of Her Majesty's Stationery Office. © Crown Copyright Ordnance Survey. National Grid Electricity - 100024241. National Grid Gas -100024886  
Copyright © Isle of Anglesey County Council. © 2018 Gwynedd Council.  
Contains Natural Resources Wales information © Natural Resources Wales and Database Right. All rights Reserved.  
Contains Ordnance Survey Data. Ordnance Survey Licence number 100019741. Crown Copyright and Database Right.  
National Cycle Route data supplied by Sustrans and contains public sector information licensed under the Open Government Licence v3.0





**LEGEND**

- ORDER LIMITS
- 50M BUFFER OF ORDER LIMITS
- SECTION CUTLINES
- DUST RECEPTORS WITHIN 20M<sup>1</sup>
- DUST RECEPTORS WITHIN 20M - 50M
- DUST RECEPTORS WITHIN 50M - 100M
- DUST RECEPTORS WITHIN 100M - 350M
- CONSTRUCTION COMPOUND
- ISLE OF ANGLESEY COASTAL PATH
- WALES COAST PATH
- NATIONAL CYCLE ROUTE
- EXISTING PUBLIC RIGHTS OF WAY
- DESIGNATED ECOLOGICAL SITES<sup>2</sup>
- SPECIAL AREA OF CONSERVATION (SAC)
- SITE OF SPECIAL SCIENTIFIC INTEREST (SSSI)
- RAMSAR
- GWYNEDD WILDLIFE SITES
- GWYNEDD CANDIDATE WILDLIFE SITES
- ANGLESEY WILDLIFE SITES

**NOTES**

1: IMPACTS ARE ONLY LIKELY TO OCCUR AT LOCATIONS WHERE THERE ARE SENSITIVE HUMAN RECEPTORS WITHIN 350 M OF THE ORDER LIMITS (TAKEN TO REPRESENT THE CONSTRUCTION SITE BOUNDARY IN THIS ASSESSMENT, THOUGH NOTING THAT CONSTRUCTION WORKS FOR THE PROPOSED DEVELOPMENT WILL NOT ALWAYS EXTEND TO THE FULL ORDER LIMITS), AND/OR WITHIN 50 M OF A PUBLIC ROAD USED BY CONSTRUCTION VEHICLES THAT IS WITHIN 500 M OF A SITE ACCESS POINT.

2: DESIGNATED ECOLOGICAL SITES LOCATED WITHIN 50M OF THE ORDER LIMITS AND/OR WITHIN 50M OF A PUBLIC ROAD THAT IS LOCATED WITHIN 500 METERS OF A SITE ACCESS AND EGRESS POINT.

|     |            |                         |     |     |     |
|-----|------------|-------------------------|-----|-----|-----|
| A   | 09/08/2018 | ENVIRONMENTAL STATEMENT | JB  | GH  | TS  |
| Rev | Date       | Description             | GIS | Chk | App |

**nationalgrid**

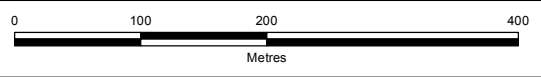
Scheme: NORTH WALES CONNECTION PROJECT

Document Number: 5.14.1.3

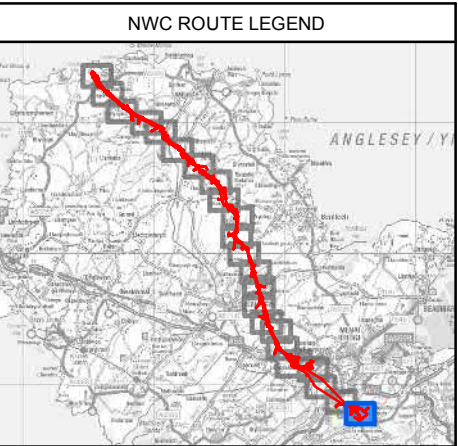
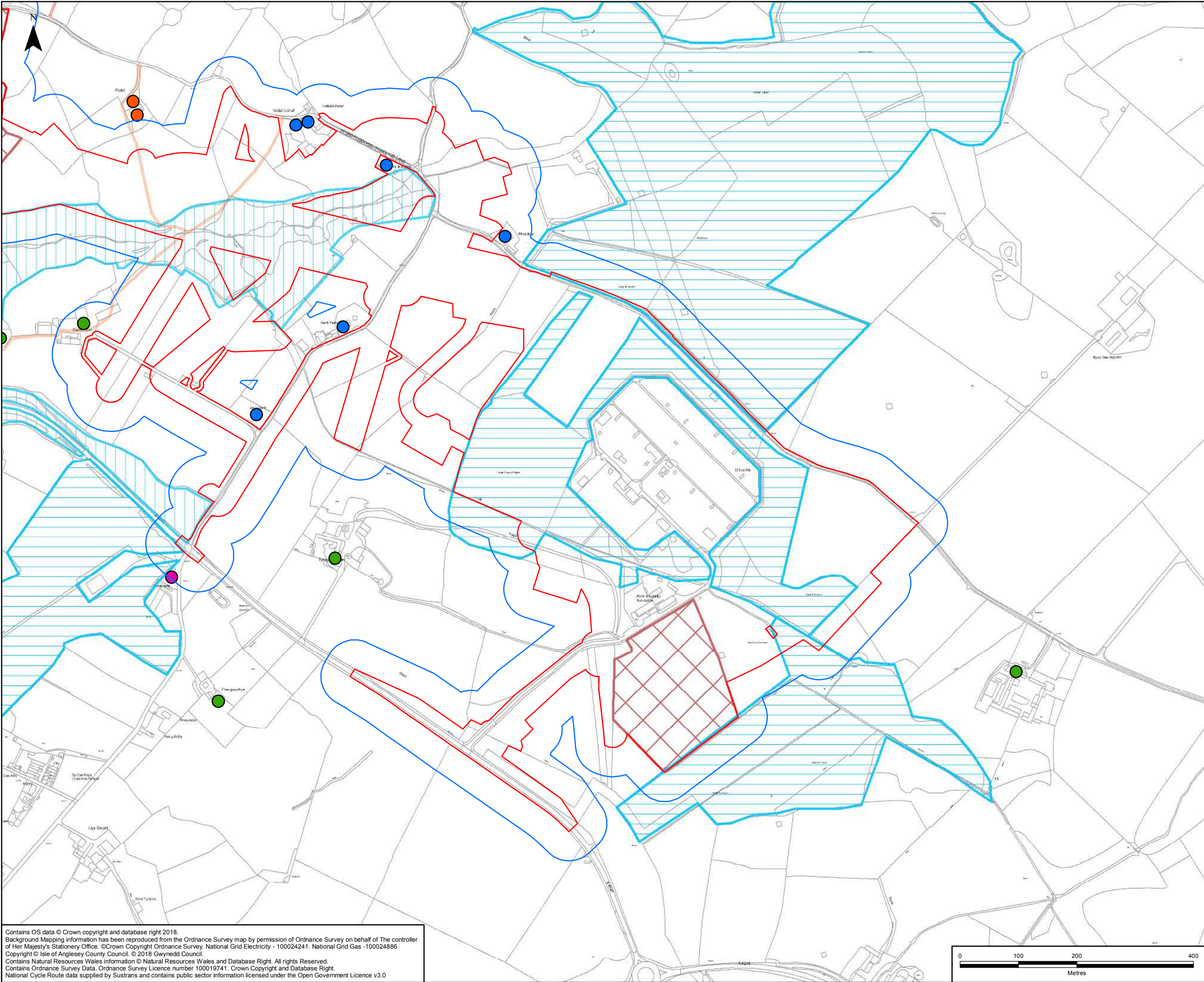
Document Title: FIGURE 14.3 CONSTRUCTION DUST EMISSIONS SENSITIVE RECEPTORS SECTION F

|                       |                  |             |                  |              |                  |
|-----------------------|------------------|-------------|------------------|--------------|------------------|
| Creator: JB           | Date: 24/07/2018 | Checker: GH | Date: 24/07/2018 | Approver: TS | Date: 24/07/2018 |
| Document Type: FIGURE | Scale: 1:6,000   | Format: A3  | Sheets: 22 of 23 | Rev: A       |                  |

Contains OS data © Crown copyright and database right 2018.  
Background Mapping information has been reproduced from the Ordnance Survey map by permission of Ordnance Survey on behalf of The controller of Her Majesty's Stationery Office. © Crown Copyright Ordnance Survey. National Grid Electricity - 100024241. National Grid Gas -100024886  
Copyright © Isle of Anglesey County Council. © 2018 Gwynedd Council.  
Contains Natural Resources Wales information © Natural Resources Wales and Database Right. All rights Reserved.  
Contains Ordnance Survey Data. Ordnance Survey Licence number 100019741. Crown Copyright and Database Right.  
National Cycle Route data supplied by Sustrans and contains public sector information licensed under the Open Government Licence v3.0







**LEGEND**

- ORDER LIMITS
- 50M BUFFER OF ORDER LIMITS
- SECTION CUTLINES
- DUST RECEPTORS WITHIN 20M<sup>1</sup>
- DUST RECEPTORS WITHIN 20M - 50M
- DUST RECEPTORS WITHIN 50M - 100M
- DUST RECEPTORS WITHIN 100M - 350M
- CONSTRUCTION COMPOUND
- ISLE OF ANGLESEY COASTAL PATH
- WALES COAST PATH
- NATIONAL CYCLE ROUTE
- EXISTING PUBLIC RIGHTS OF WAY

**DESIGNATED ECOLOGICAL SITES<sup>2</sup>**

- SPECIAL AREA OF CONSERVATION (SAC)
- SITE OF SPECIAL SCIENTIFIC INTEREST (SSSI)
- RAMSAR
- GWYNEDD WILDLIFE SITES
- GWYNEDD CANDIDATE WILDLIFE SITES
- ANGLESEY WILDLIFE SITES

**NOTES**

1: IMPACTS ARE ONLY LIKELY TO OCCUR AT LOCATIONS WHERE THERE ARE SENSITIVE HUMAN RECEPTORS WITHIN 350 M OF THE ORDER LIMITS (TAKEN TO REPRESENT THE CONSTRUCTION SITE BOUNDARY IN THIS ASSESSMENT, THOUGH NOTING THAT CONSTRUCTION WORKS FOR THE PROPOSED DEVELOPMENT WILL NOT ALWAYS EXTEND TO THE FULL ORDER LIMITS), AND/OR WITHIN 50 M OF A PUBLIC ROAD USED BY CONSTRUCTION VEHICLES THAT IS WITHIN 500 M OF A SITE ACCESS POINT.

2: DESIGNATED ECOLOGICAL SITES LOCATED WITHIN 50M OF THE ORDER LIMITS AND/OR WITHIN 50M OF A PUBLIC ROAD THAT IS LOCATED WITHIN 500 METERS OF A SITE ACCESS AND EGRESS POINT.

| A   | 09/08/2018 | ENVIRONMENTAL STATEMENT | JB  | GH  | TS  |
|-----|------------|-------------------------|-----|-----|-----|
| Rev | Date       | Description             | GIS | Chk | App |
|     |            |                         |     |     |     |

**nationalgrid**

Scheme: NORTH WALES CONNECTION PROJECT

Document Number: 5.14.1.3

Document Title: FIGURE 14.3  
CONSTRUCTION DUST EMISSIONS SENSITIVE RECEPTORS  
SECTION F

| Creator: | Date:      | Checker: | Date:      | Approver: | Date:      |
|----------|------------|----------|------------|-----------|------------|
| JB       | 24/07/2018 | GH       | 24/07/2018 | TS        | 24/07/2018 |

| Document Type: | Scale:  | Format: | Sheets:  | Rev: |
|----------------|---------|---------|----------|------|
| FIGURE         | 1:6,000 | A3      | 23 of 23 | A    |

Contains OS data © Crown copyright and database right 2018.  
Background Mapping information has been reproduced from the Ordnance Survey map by permission of Ordnance Survey on behalf of The controller of Her Majesty's Stationery Office. © Crown Copyright Ordnance Survey. National Grid Electricity - 100024241. National Grid Gas -100024886  
Copyright © Isle of Anglesey County Council. © 2018 Gwynedd Council.  
Contains Natural Resources Wales information © Natural Resources Wales and Database Right. All rights Reserved.  
Contains Ordnance Survey Data. Ordnance Survey Licence number 100019741. Crown Copyright and Database Right.  
National Cycle Route data supplied by Sustrans and contains public sector information licensed under the Open Government Licence v3.0

